PROJECT 10073 RECORD

1. DATE - TIME GROUP 26/0300 MDT 26 Jul 69 26/0900Z	2. LOCATION Denver, Colorado
3. SOURCE Civilian	10. CONCLUSION Probable Astro (STARS/PLANETS)
4. NUMBER OF OBJECTS One (1)	
5. LENGTH OF OBSERVATION 1 1/2 hours	11. BRIEF SUMMARY AND ANALYSIS COMMENTS: Observer was requested to complete an AF Fm 117 on 1 Aug 69, but has not done so as of Nov 69. From the information available, it would seem that the observer was watching a star or planet.
6. TYPE OF OBSERVATION Ground-Visual	
7. COURSE South	
8. PHOTOS ☐ Yes ☒ No	
9. PHYSICAL EVIDENCE ☐ Yes ☒ No	

FORM
FTD SEP 63 0-329 (TDE) Previous editions of this form may be used.

DEPARTMENT OF THE AIR FORCE
HEADQUARTERS FOREIGN TECHNOLOGY DIVISION (AFSC)
WRIGHT-PATTERSON AIR FORCE BASE, OHIO 45433

REPLY TO ATTN OF: TDPT (UFO)

1 AUG 1969

SUBJECT: UFO Observation, 26 Jul 1969

TO: Mrs. [redacted]
[redacted]
Denver, Colorado 80209

Reference your recent unidentified flying object sighting which you reported to the Air Force. The information which we have received is not sufficient for a scientific investigation. Request you complete the attached AF Form 117 and return it in the self-addressed envelope. Thank you for reporting your observation to the Air Force.

HECTOR QUINTANILLA, Jr, Lt Colonel, USAF
Chief, Aerial Phenomena Office
Aerospace Technologies Division
Production Directorate

1 Atch
AF Form 117 w/envelope

26 July 69
Denver, Colo

- PRIORITY
CSG NR 1813 DATE/TIME
DF RECEIPT- 2071302Z

PTTZYUW RUSTFJAC049 2071223-JUUU--RUVAADA. Send Mrs Hanela 117

ZNR UUUUU

P R 2512202 JUL 69

FM TECHINGCEN LOWRY AFB COLO

TO RUVAADA/FTD WPAFB/TDETR

RUEFHQA/OSAF/SAF OI

RUEFHQA/CSAF/AFRDC

RUWHFVA/ADC

INFO RUWTFJA/ATC/ATOCP

BT

UNCLAS XPCP

SUBJ: UFO REPORT RECEIVED AT LOWRY AFB 26 JULY 1969. FOLLOWING FORMAT IS PRESCRIBED BY PARA 11, AFR 80-17:

A. DESCRIPTION:

(1) ROUND

(2) ABOUT THE SIZE OF THREE STARS

(3) WHITE

(4) ONE

(5) NONE

(6) NONE

(7) NONE

(8) NONE

87
UFO

(9) REAL BRIGHT

B. DESCRIPTION OF COURSE OF OBJECT:

(1) THE REAL BRIGHT OBJECT CAUGHT HER ATTENTION.

(2) ON GROUND

(3) NONE: OBJECT STILL PRESENT

(4) MOVING SLOWLY TO THE SOUTH.

(5) UNKNOWN

(6) ONE HOUR AND A FALF

C. MANNER OF OBSERVATION

(1) GROUND VISUAL

(2) NAKED EYE

(3) NOT APPLICABLE

D. TIME AND DATE OF SIGHTING

(1) 26/0900Z JUL 1969

(2) NIGHT

E. LOCATION: APPROXIMATELY 2MI SOUTH OF DOWNTOWN DENVER COLORADO.

F. INFORMATION ON OBSERVER:

(1) MRS. [redacted] DENVER COLORADO, 80209.

(2) NOT APPLICABLE.

G. WEATHER AND WINDS:

PAGE 3 UNCLASSIFIED UNCLAS

(1) CLEAR

(2) WIND 5 MILES FROM THE SOUTH

(3) NONE

(4) 15 MILES

(5) PARTLY CLOUDY

(6) NONE

(7) 66 DEGREES

H. NONE

I. NONE

J. NONE

K. WAYNE W. FRENIER, CAPT, USAF, LOWRY AFB DENVER COLORADO, OFFICE PHONE 394-2950 HOME PHONE 343-8825. REMARKS: LOCAL FLYING AND WEATHER ACTIVITIES REPORT NO AIRCRAFT OR BALLONS WERE IN THE AREA OF THE SIGHTING.

BT

#0049

NNNN

- PRIORITY
MSG # 16136 DATE/TIME
OF RECEIPT- 20/1302Z

EPARTMENT OF COMMERCE/Environmental Science Services Administration/Environmental Data Service

Y WEATHER MAPS

Y SERIES JULY 21-27, 1969

harts in this publication are a ntinuation of the principal charts Weather Bureau publication, *Weather Map*. They include the e Weather Map, the 500-Millibar the Highest and Lowest Temper- Chart, and the Daily Precipitation All of the charts for one day are ed on a single page of this pub- n. They are copied from oper- al weather maps prepared by the l Meteorological Center, Weather u. The symbols used on the e Weather Map and the 500- r Chart are the same as those reviously in *Daily Weather Map*. lanatory sheet is available, and copies may be obtained without e by writing to: Environmental e Services Administration, Publi- s Section, AD 143, Rockville, nd 20852. Bulk copies may be d from the Superintendent of ents, Government Printing Of- Washington, D.C. 20402, at a cost 75 per 50 copies. Checks should be made payable to the Superintendent of Documents.

The Surface Weather Map presents station data and the analysis for 7:00 a.m./e.s.t. The tracks of well-defined low pressure areas are indicated by chains of arrows; the locations of these centers at times 6, 12, and 18 hours preceding map time are indicated by small black squares enclosing white crosses. Areas of precipitation are indicated by shading. The weather reports that are printed here are only a fraction of those that are included in the operational weather maps, and on which the analyses are based. Occasional apparent discrepancies between the printed station data and the analyses result from those station reports that cannot be included in the published maps because of lack of space.

The 500-Millibar Chart presents the height contours and isotherms of the 500-millibar surface at 7:00 a.m./e.s.t. The height contours are shown as continuous lines, and are labeled in feet above sea level. The isotherms are shown as dashed lines, and are labeled in degrees Celsius. The arrows show the wind direction and speed at the 500-millibar level.

The Highest and Lowest Temperatures Chart presents the maximum and minimum values for the 24-hour period ending at 1:00 a.m./e.s.t. The names of the reporting points can be obtained from the Surface Weather Map. The maximum temperature is plotted above the station location, and the minimum temperature is plotted below this point.

The Precipitation Areas and Amounts Chart indicates by means of shading the areas that had precipitation during the 24-hours ending at 1:00 a.m. Amounts in inches to the nearest hundredth of an inch are for the same period. Incomplete totals are underlined. "T" indicates a trace of precipitation. Dashed lines show the depth of snow on the ground in inches as of 7:00 a.m. of the previous day.



1027-0
DEPARTMENT OF THE AIR FORCE
HEADQUARTERS FOREIGN TECHNOLOGY DIV
AFSC-TDPTR
WRIGHT-PATTERSON AFB OH 45433

FIRST CLASS
MAIL

POSTAGE AND FEES PAID
U.S. GOVERNMENT PRINTING OFFICE

U.S. DEPARTMENT OF COMMERCE/ Environmental Science Services Administration/Environmental Data Se

DAILY WEATHER MAPS

WEEKLY SERIES JULY 28-AUGUST 3, 1969

The charts in this publication are a continuation of the principal charts of the Weather Bureau publication, *Daily Weather Map*. They include the Surface Weather Map, the 500-Millibar Chart, the Highest and Lowest Temperatures Chart, and the Daily Precipitation Chart. All of the charts for one day are arranged on a single page of this publication. They are copied from operational weather maps prepared by the National Meteorological Center, Weather Bureau. The symbols used on the Surface Weather Map and the 500-Millibar Chart are the same as those used previously in *Daily Weather Map*. An explanatory sheet is available, and single copies may be obtained without charge by writing to: Environmental Science Services Administration, Publications Section, AD 143, Rockville, Maryland 20852. Bulk copies may be ordered from the Superintendent of Documents, Government Printing Office, Washington, D.C. 20402, at a cost of $3.75 per 50 copies. Checks should be made payable to the Superintendent of Documents.

The Surface Weather Map presents station data and the analysis for 7:00 a.m./e.s.t. The tracks of well-defined low pressure areas are indicated by chains of arrows; the locations of these centers at times 6, 12, and 18 hours preceding map time are indicated by small black squares enclosing white crosses. Areas of precipitation are indicated by shading. The weather reports that are printed here are only a fraction of those that are included in the operational weather maps, and on which the analyses are based. Occasional apparent discrepancies between the printed station data and the analyses result from those station reports that cannot be included in the published maps because of lack of space.

The 500-Millibar Chart presents the height contours and isotherms of the 500-millibar surface at 7:00 a.m./e.s.t. The height contours are shown as continuous lines, and are labeled in feet above sea level. The iso shown as dashed lines, and in degrees Celsius. The a the wind direction and sp 500-millibar level.

The Highest and Lowe atures Chart presents the and minimum values for t period ending at 1:00 a.m names of the reporting po obtained from the Surfac Map. The maximum tem plotted above the station lo the minimum temperatur below this point.

The Precipitation Areas a Chart indicates by means the areas that had precipita the 24 hours ending at Amounts in inches to t hundredth of an inch are fo period. Incomplete totals lined. "T" indicates a trace tation. Dashed lines show of snow on the ground in 7:00 a.m. of the previous

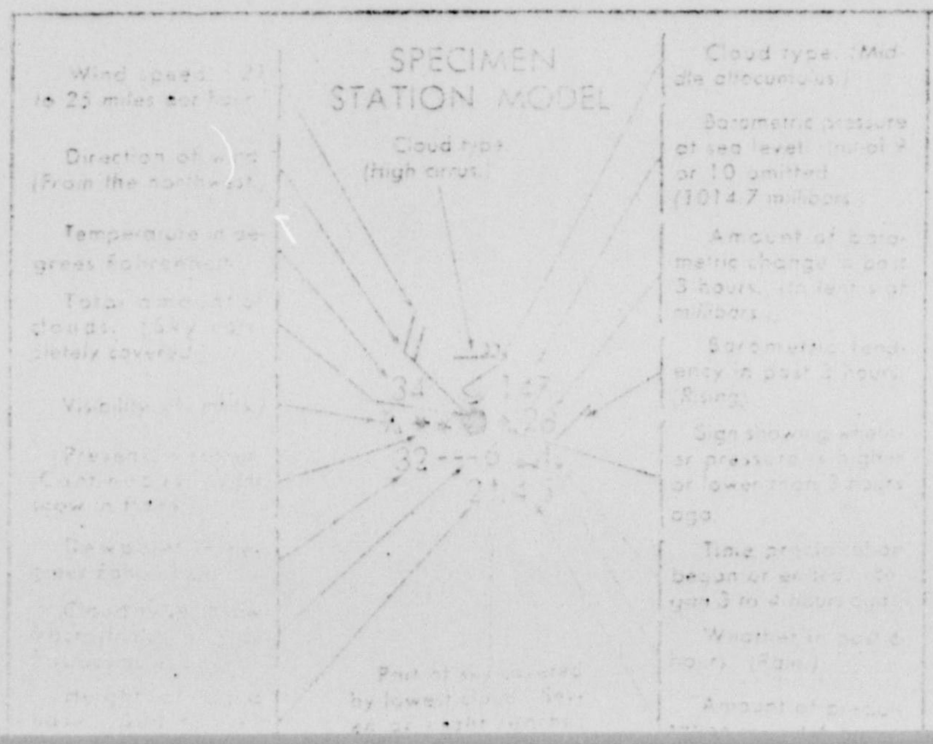

1327-0
MENT OF THE AIR FORCE
ARTERS FOREIGN TECHNOLOGY DIV
DPTR
-PATTERSON AFB OH 45433

FIRST CLASS
MAIL
POSTAGE AND FEES PAID
U.S. GOVERNMENT PRINTING OFFICE

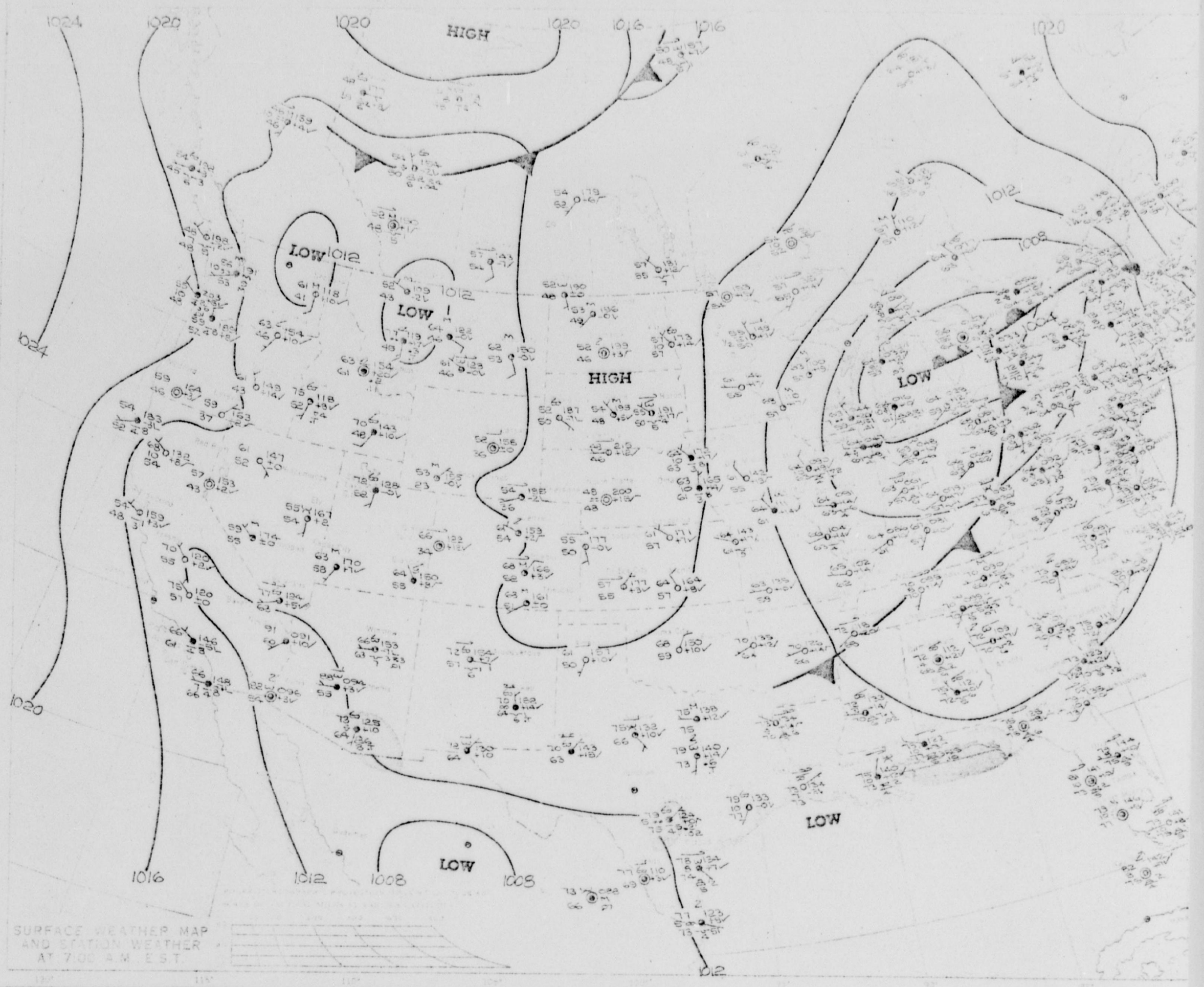
HIGH
LOW
HIGH
LOW
LOW
LOW
1024
1020
1016
1012
1008
SURFACE WEATHER MAP
AND STATION WEATHER
AT 7:00 A.M. E.S.T.

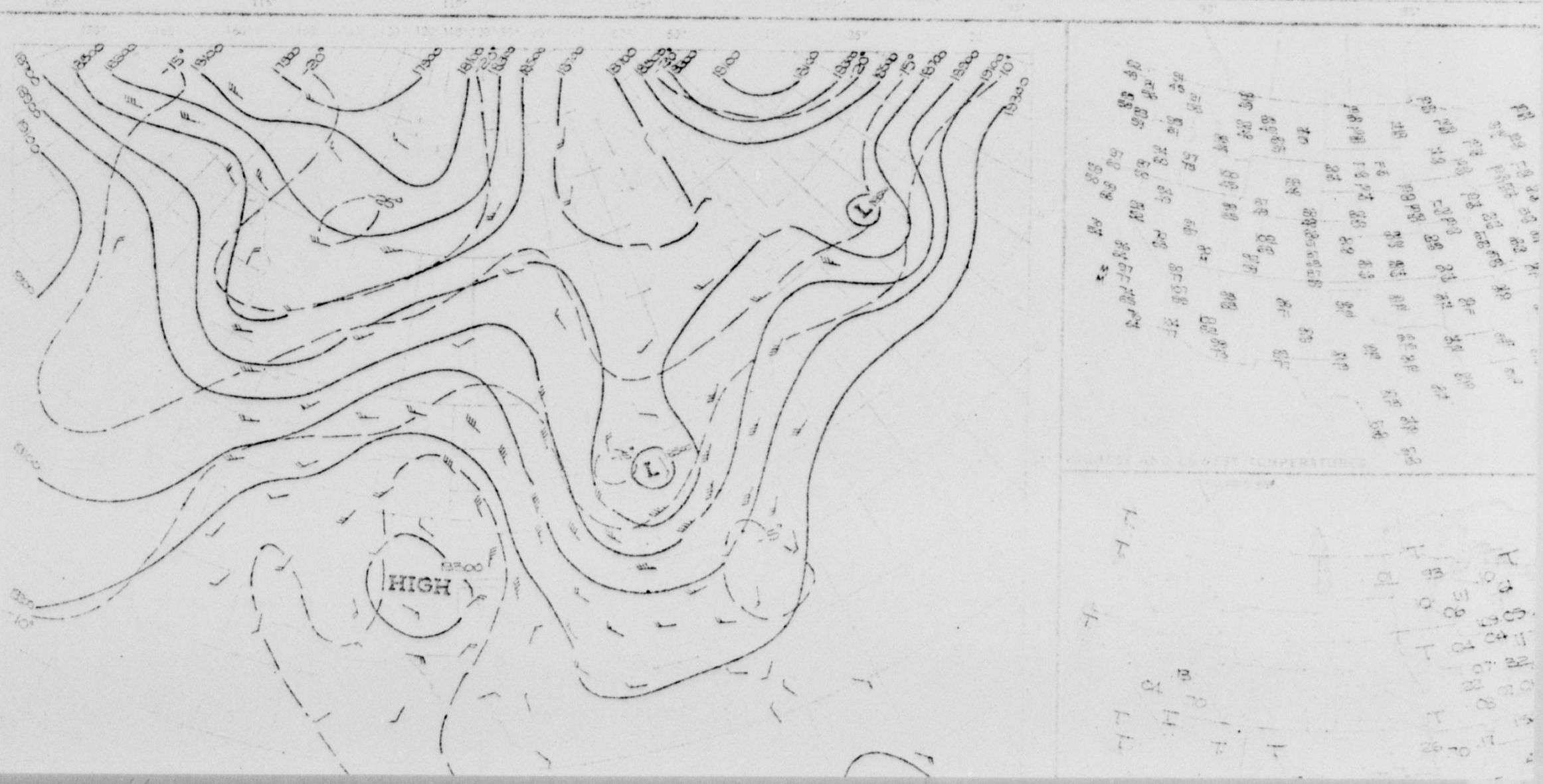
HIGH
13500
L
L

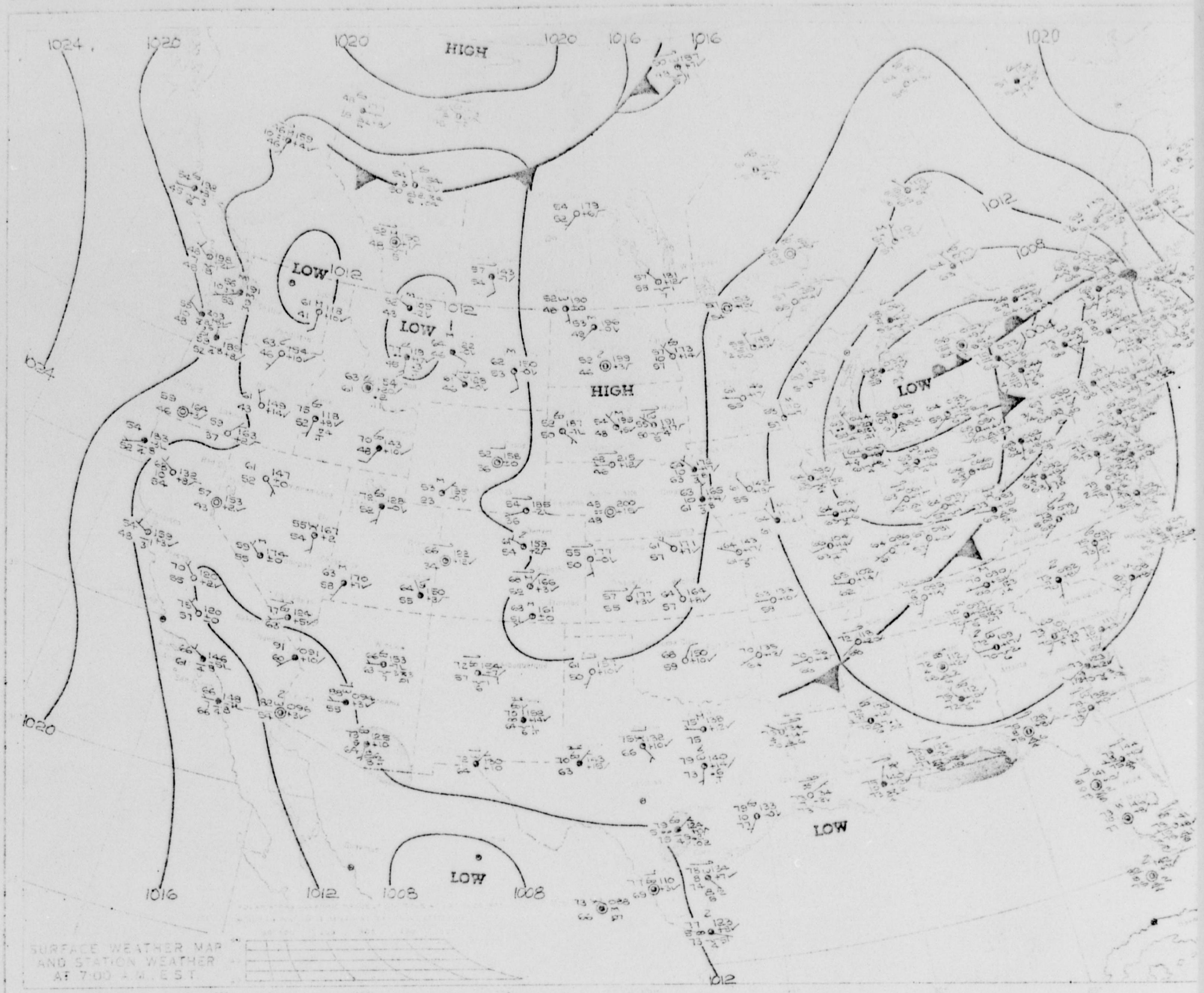
HIGH
LOW
HIGH
LOW
LOW
LOW
1024
1020
1016
1012
1008
SURFACE WEATHER MAP
AND STATION WEATHER
AT 7:00 A.M. EST

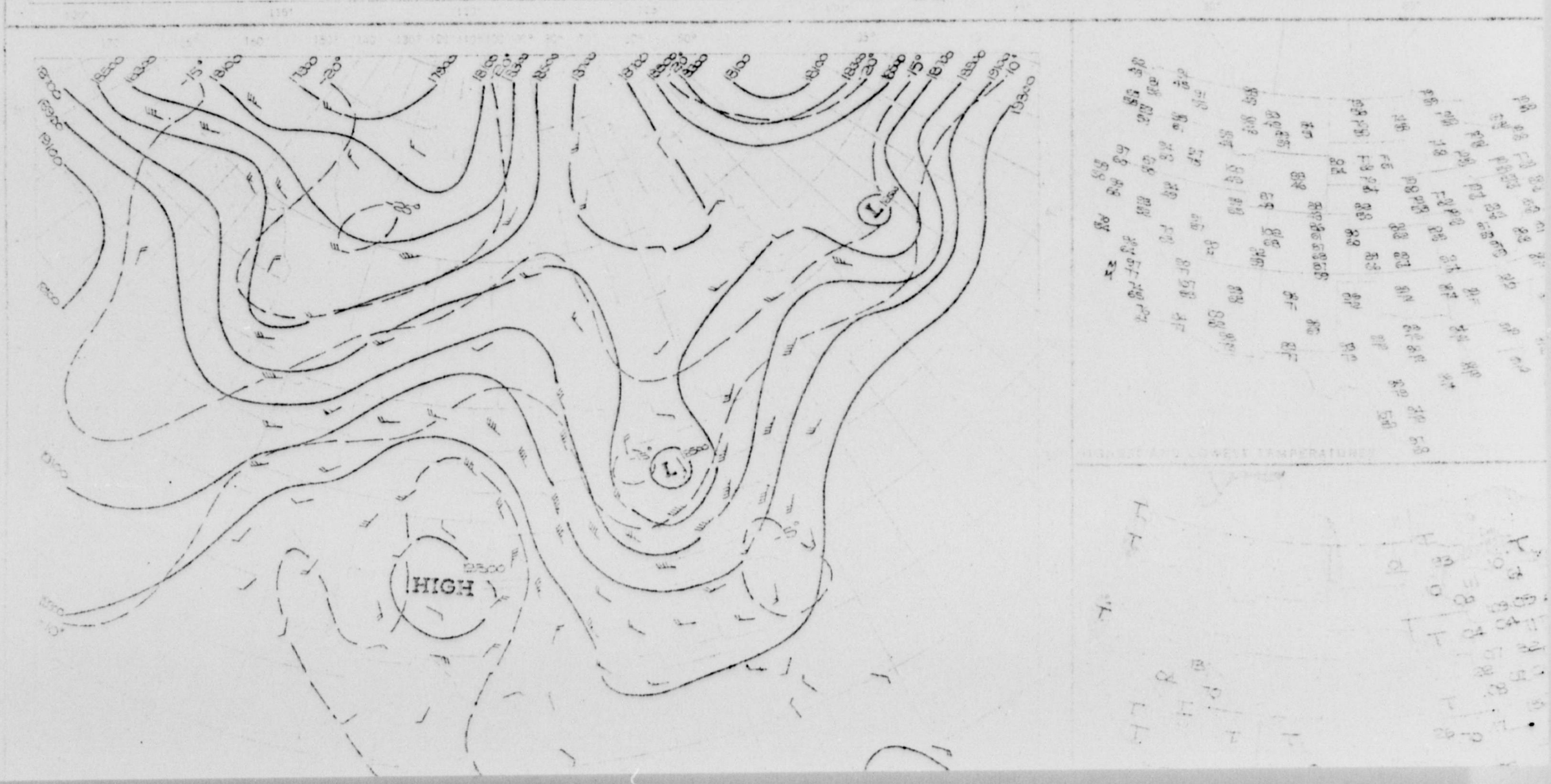
HIGH
HIGHEST AND LOWEST TEMPERATURES

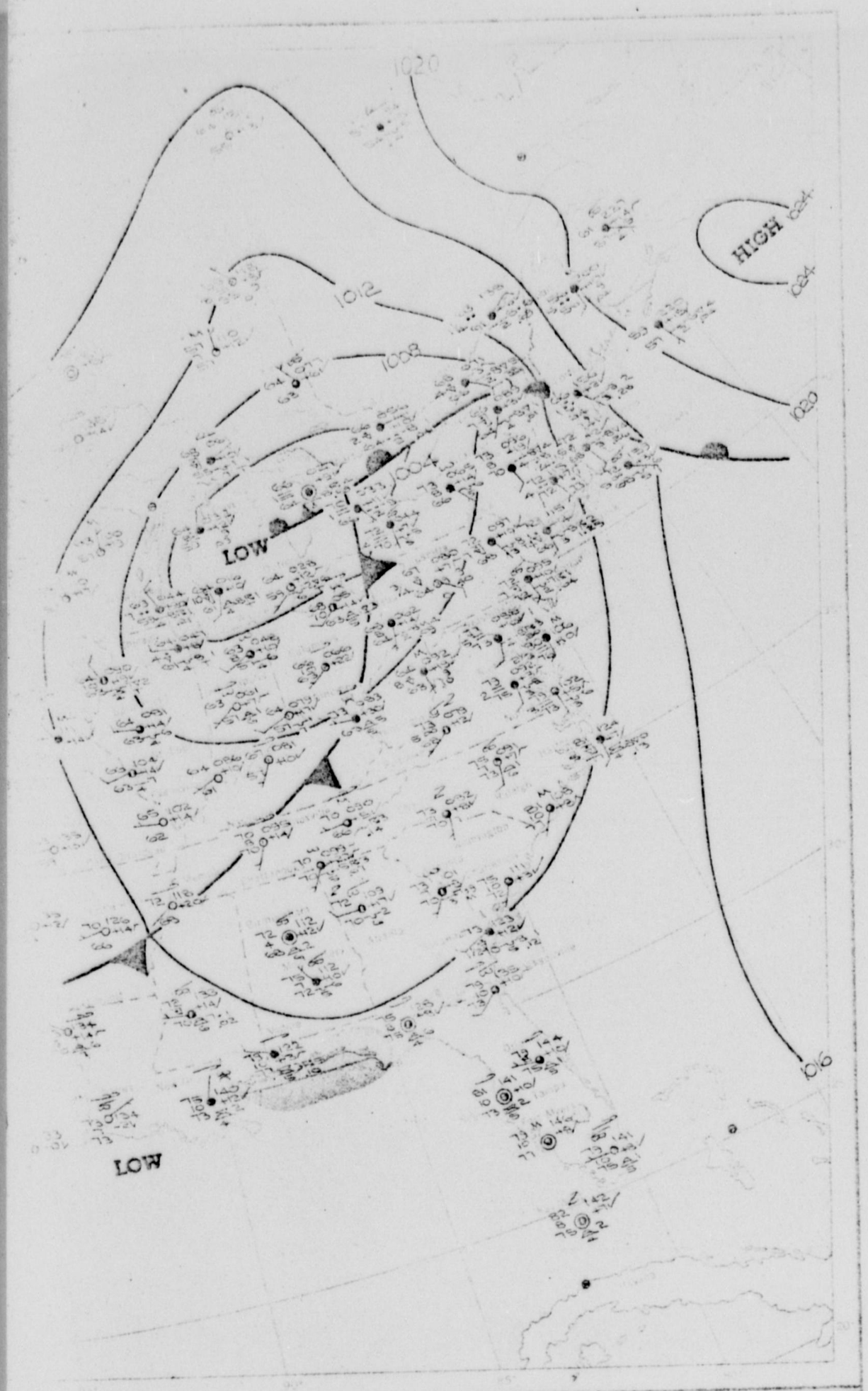

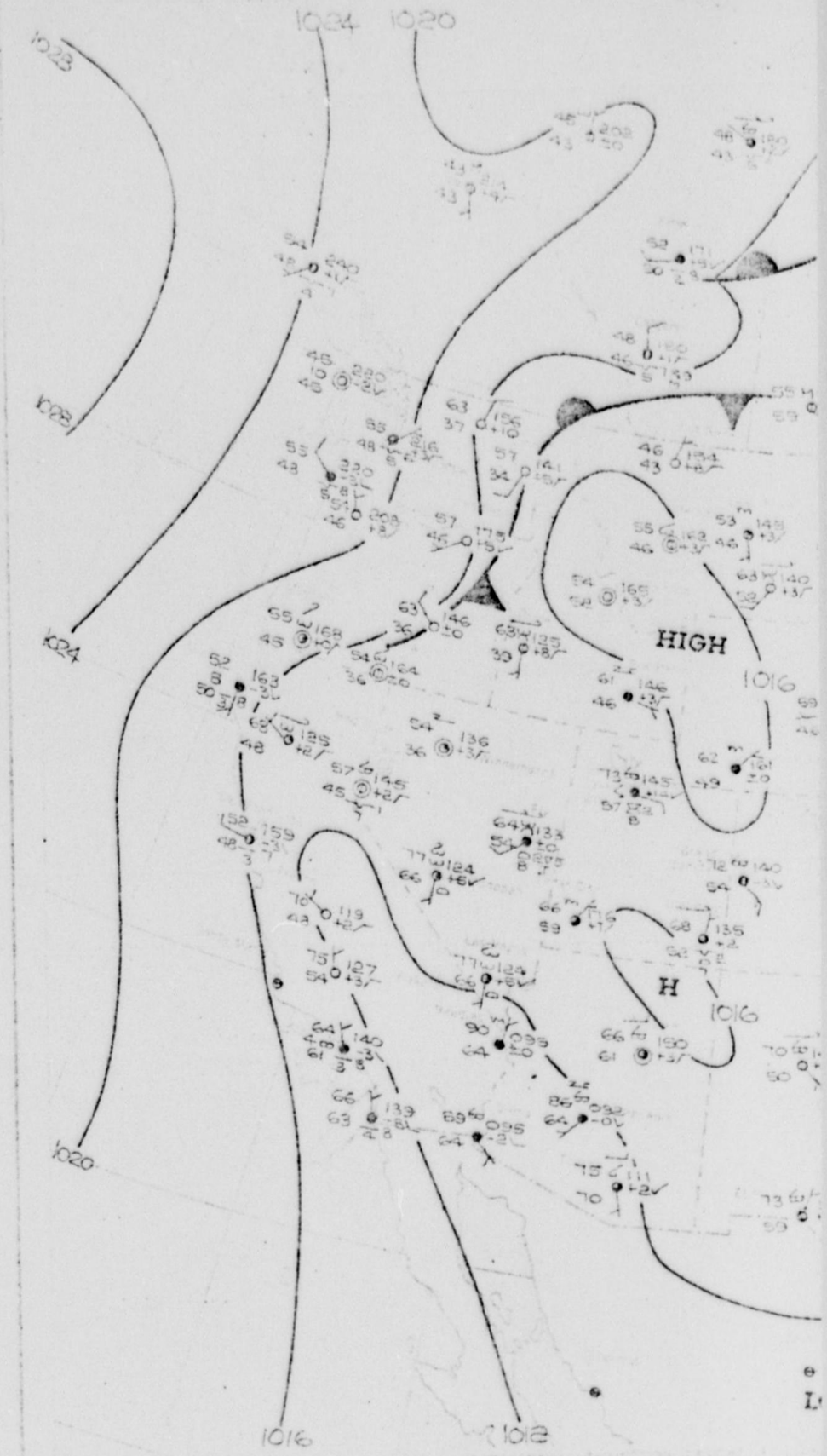

SURFACE WEATHER MAP
AND STATION WEATHER
AT 7:00 A.M. E.S.T.

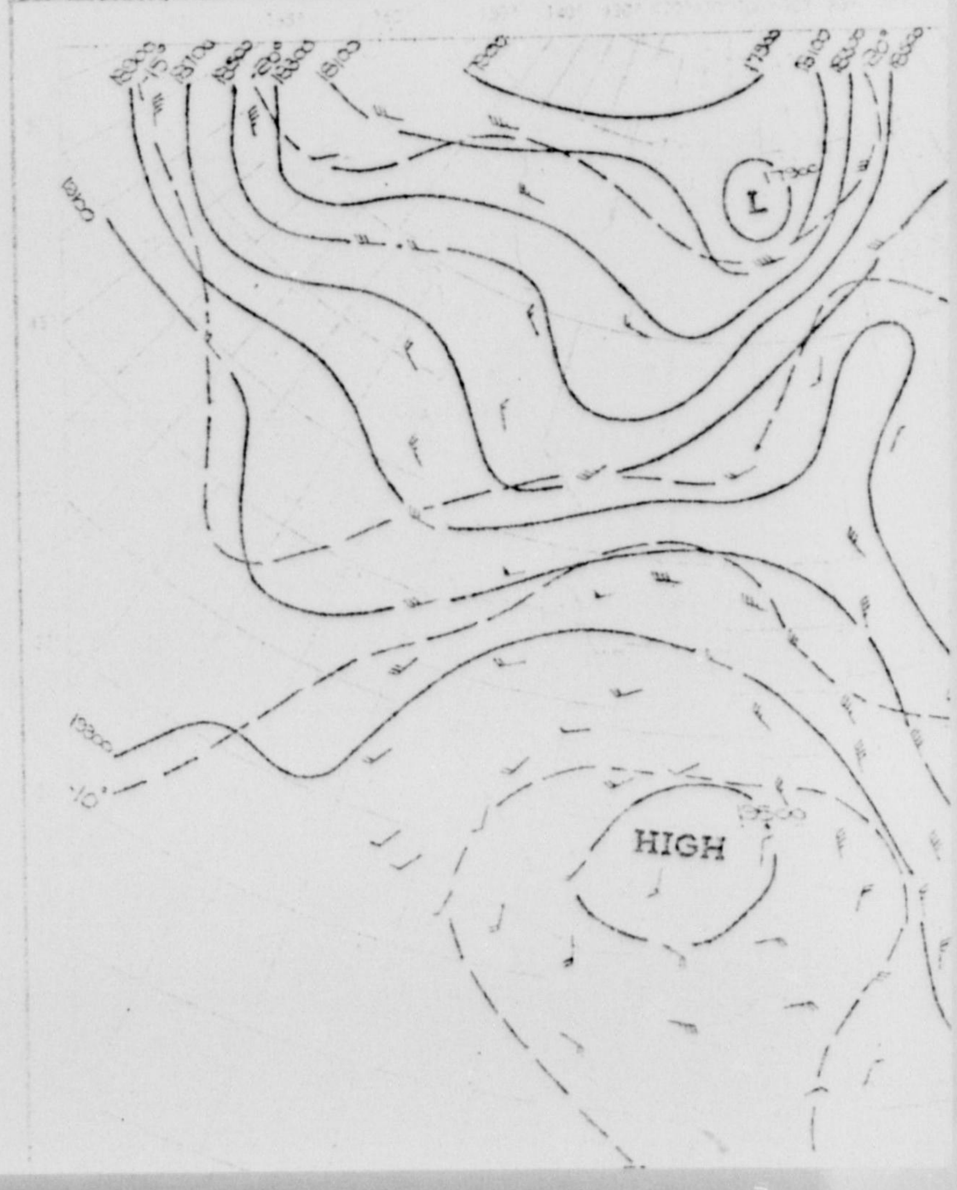

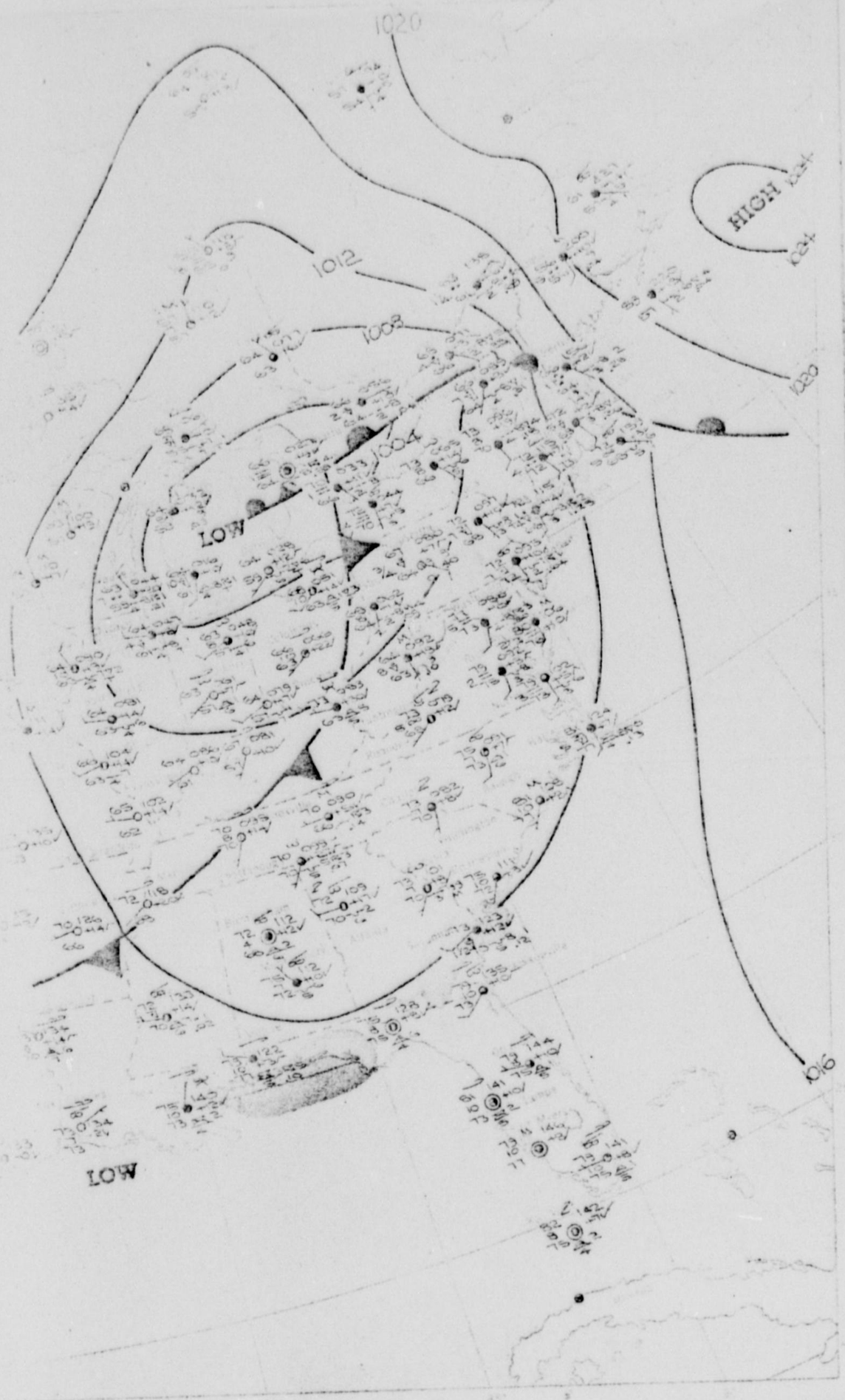

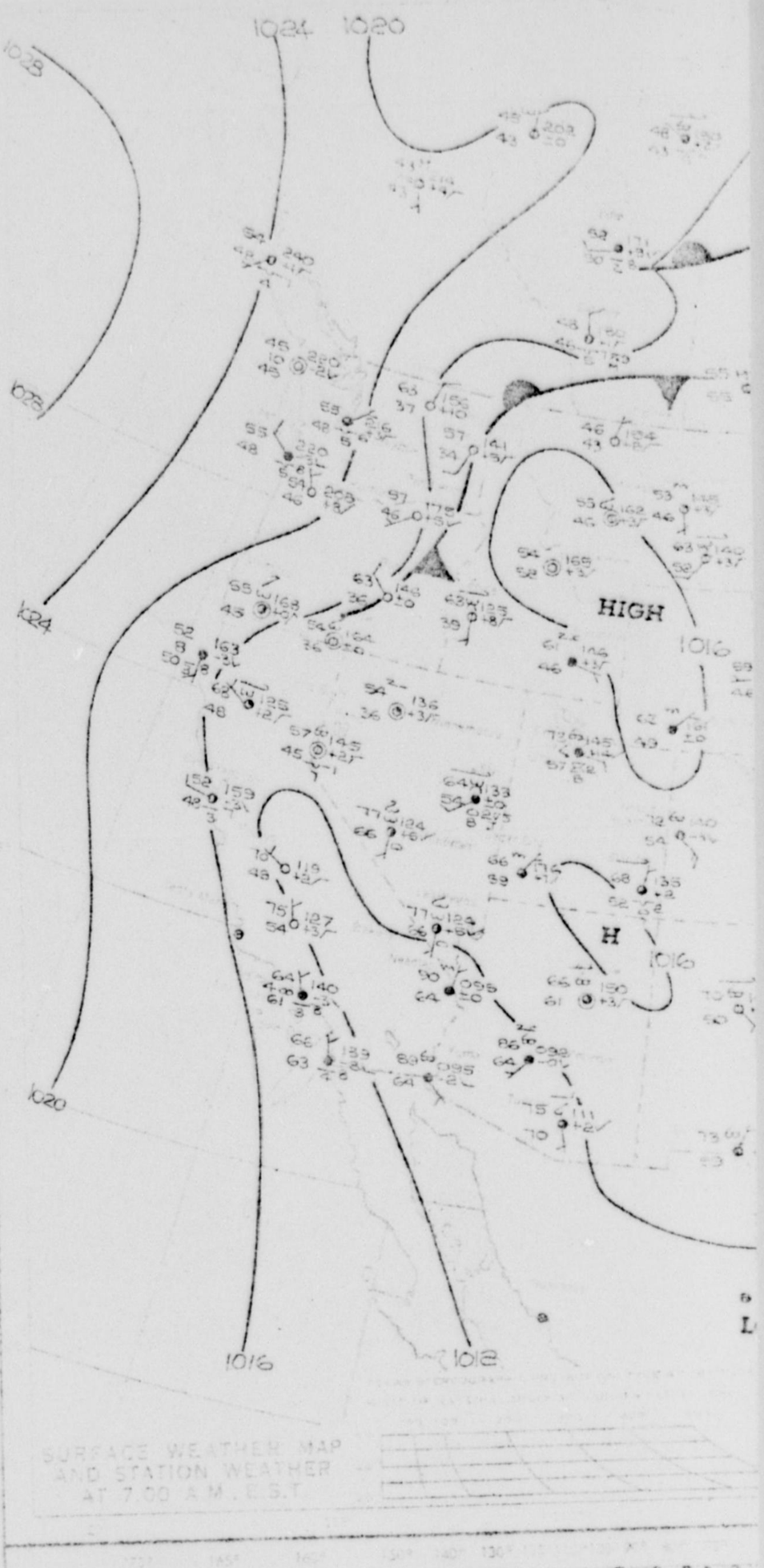

SURFACE WEATHER MAP
AND STATION WEATHER
AT 7.00 A.M. E.S.T.

HIGHEST AND LOWEST TEMPERATURES

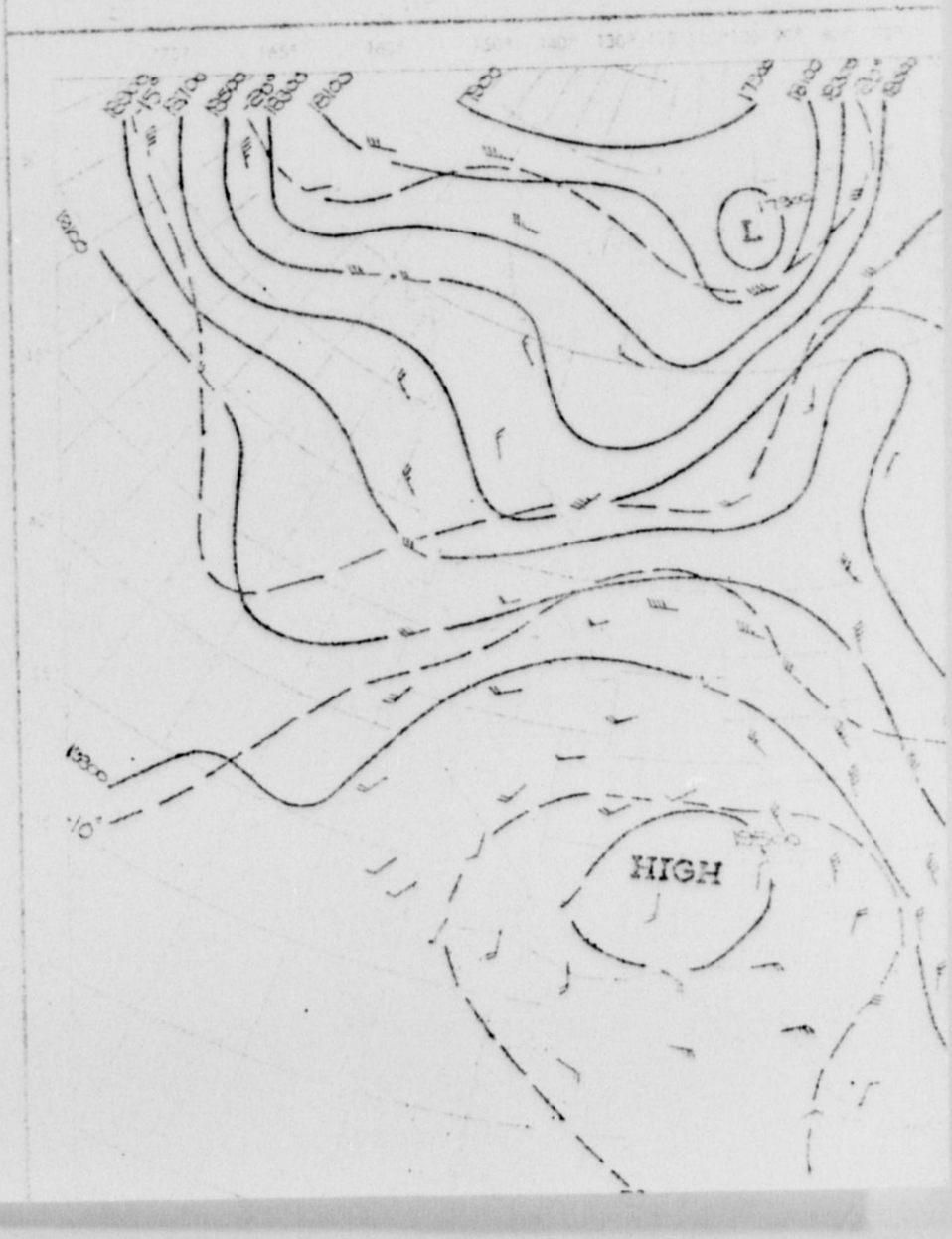

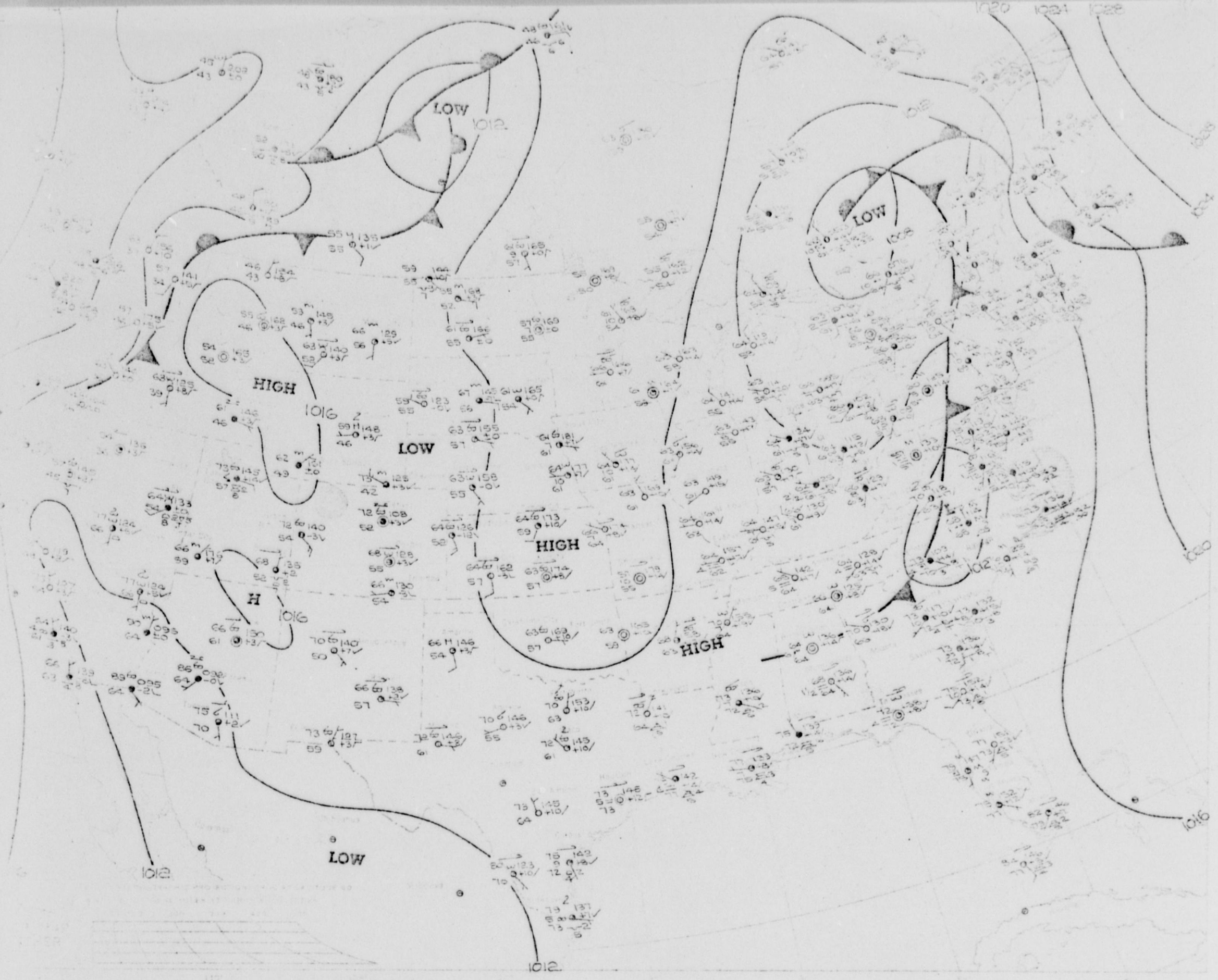
LOW
1012
HIGH
1016
LOW
HIGH
H
1016
HIGH
LOW
1012
LOW
1008
1012
1016

HIGH
HIGH
-5°

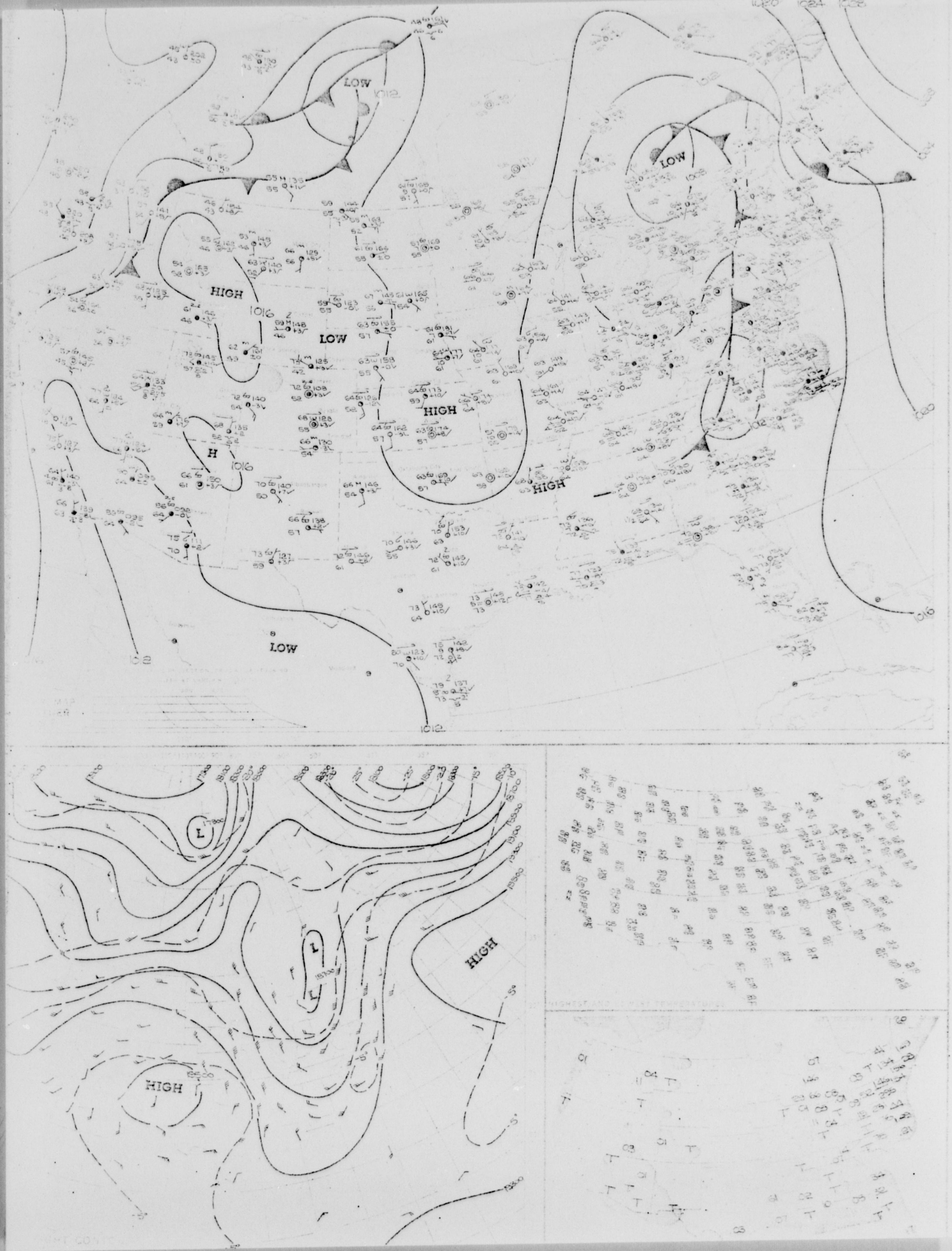
LOW
1012
HIGH
1016
LOW
HIGH
H
1016
HIGH
LOW
1008
1012
1016
LOW
1012
L
HIGH
HIGH

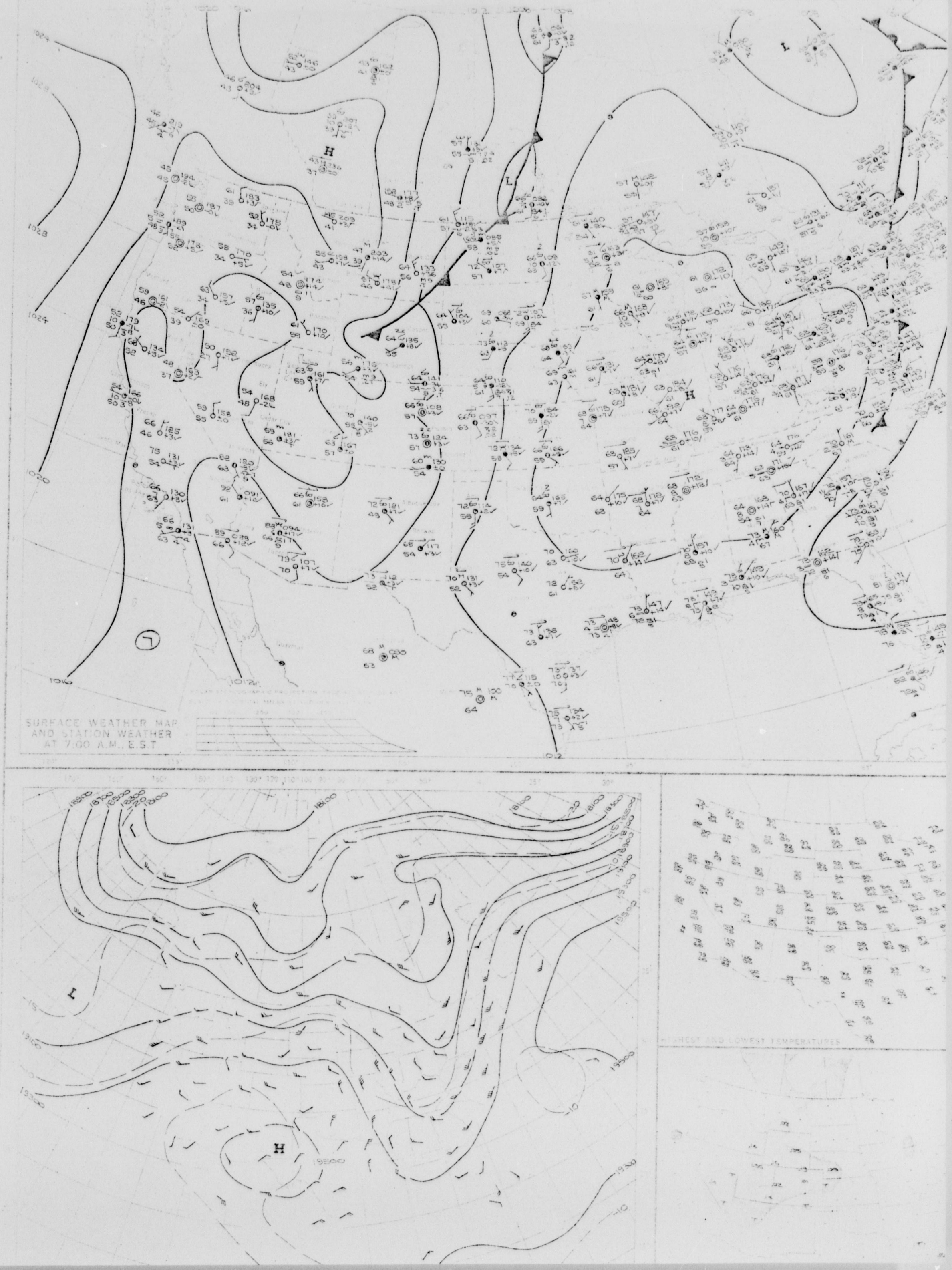
SURFACE WEATHER MAP
AND STATION WEATHER
AT 7:00 A.M., E.S.T
HIGHEST AND LOWEST TEMPERATURES

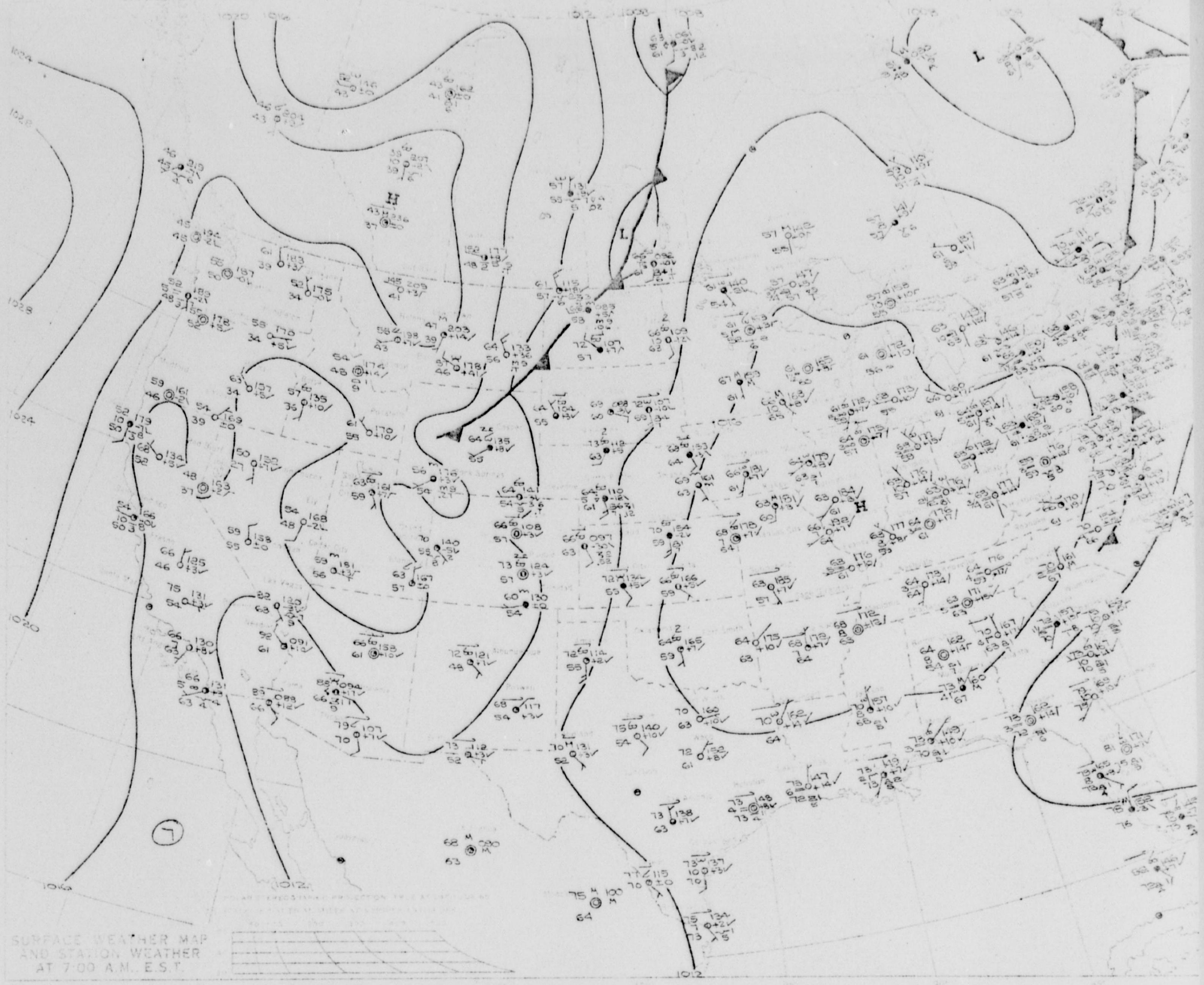
SURFACE WEATHER MAP
AND STATION WEATHER
AT 7:00 A.M. E.S.T.

HIGHEST AND LOWEST TEMPERATURES

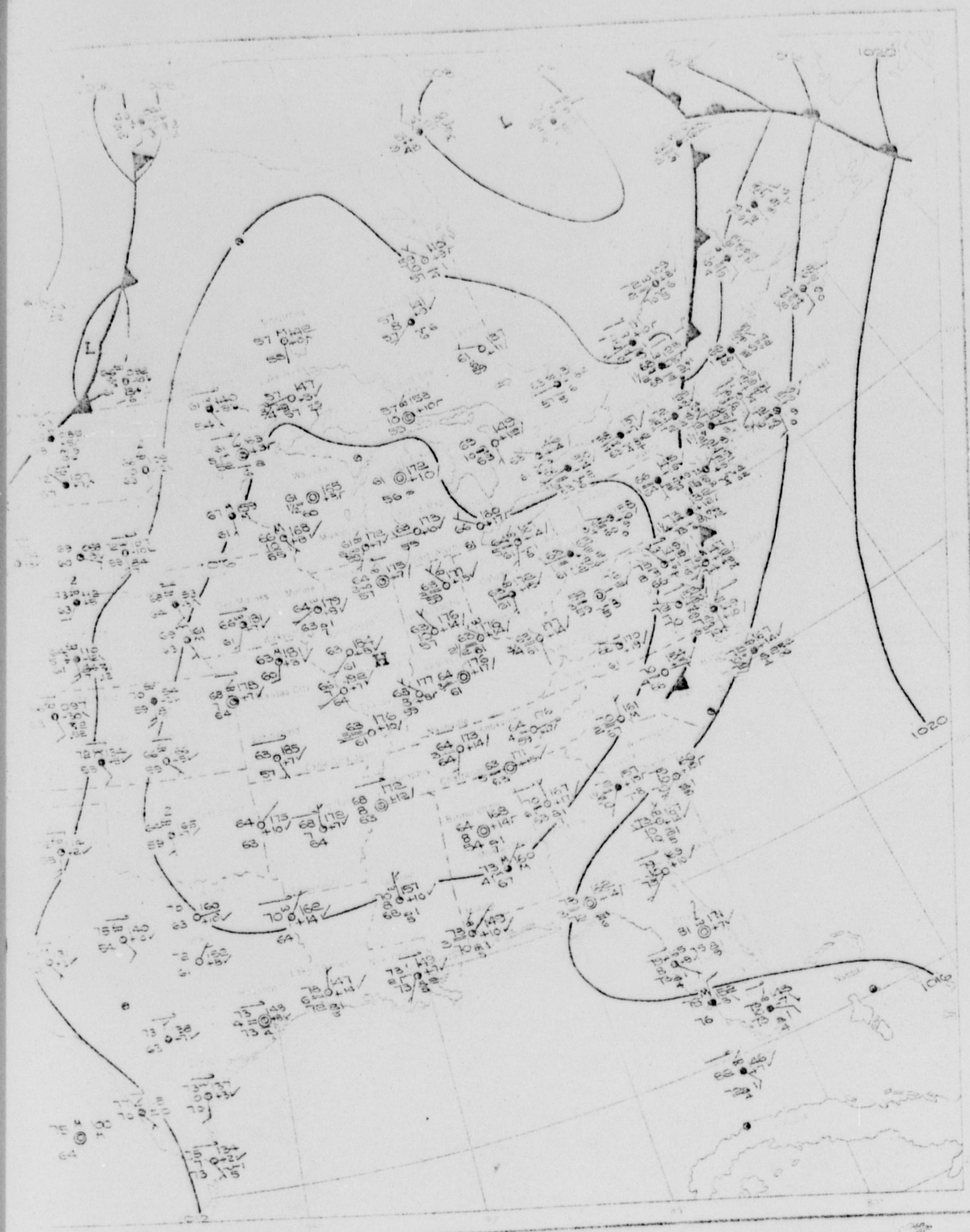

SURFACE WEATHER MAP
AND STATION WEATHER
AT 7:00 A.M. E.S.T.

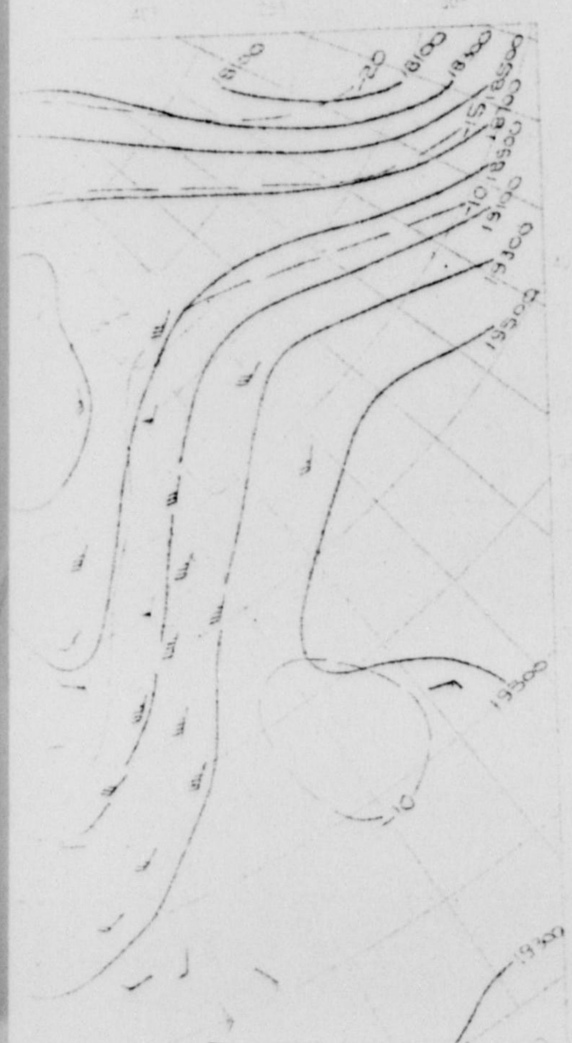

HIGHEST AND LOWEST TEMPERATURES

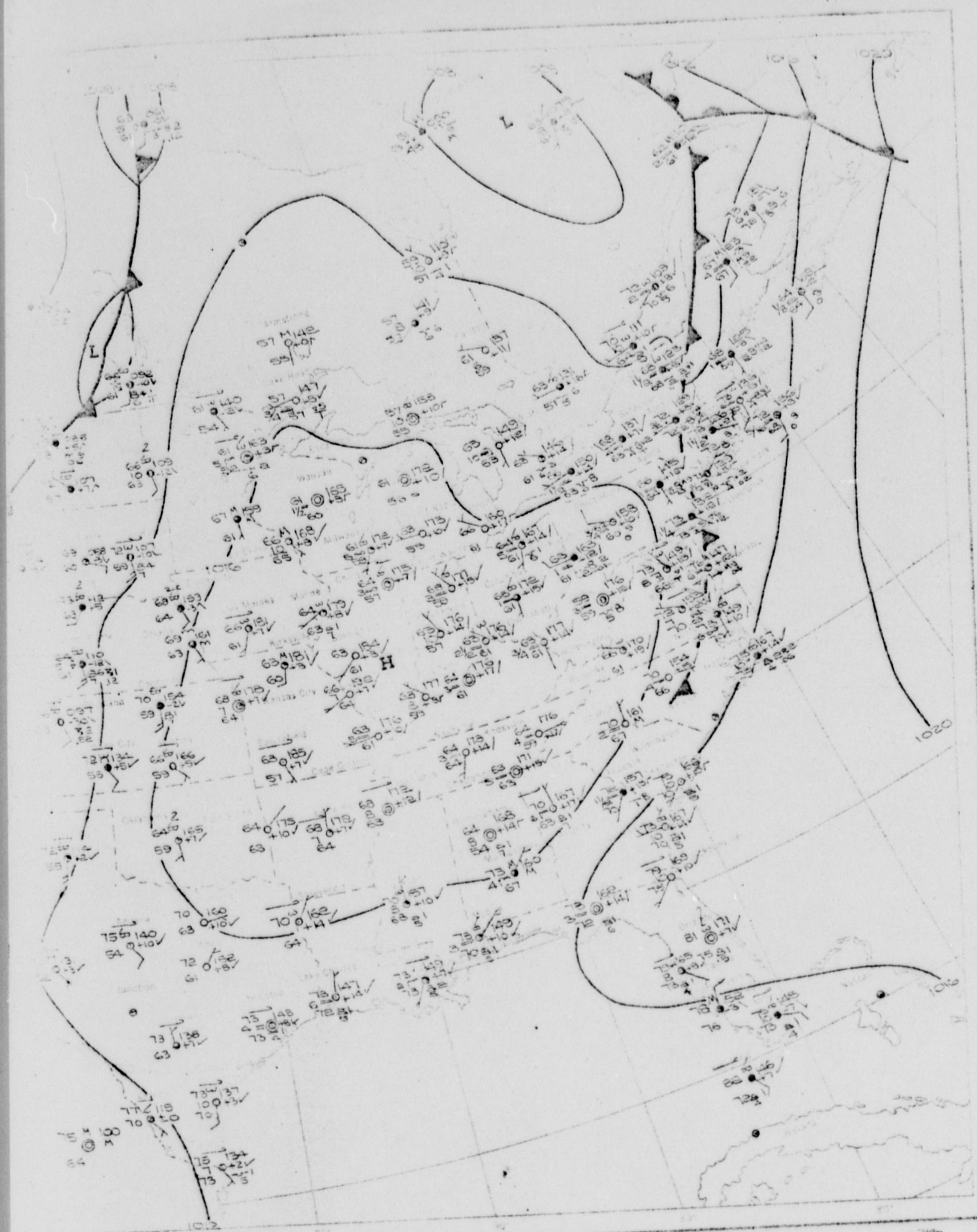

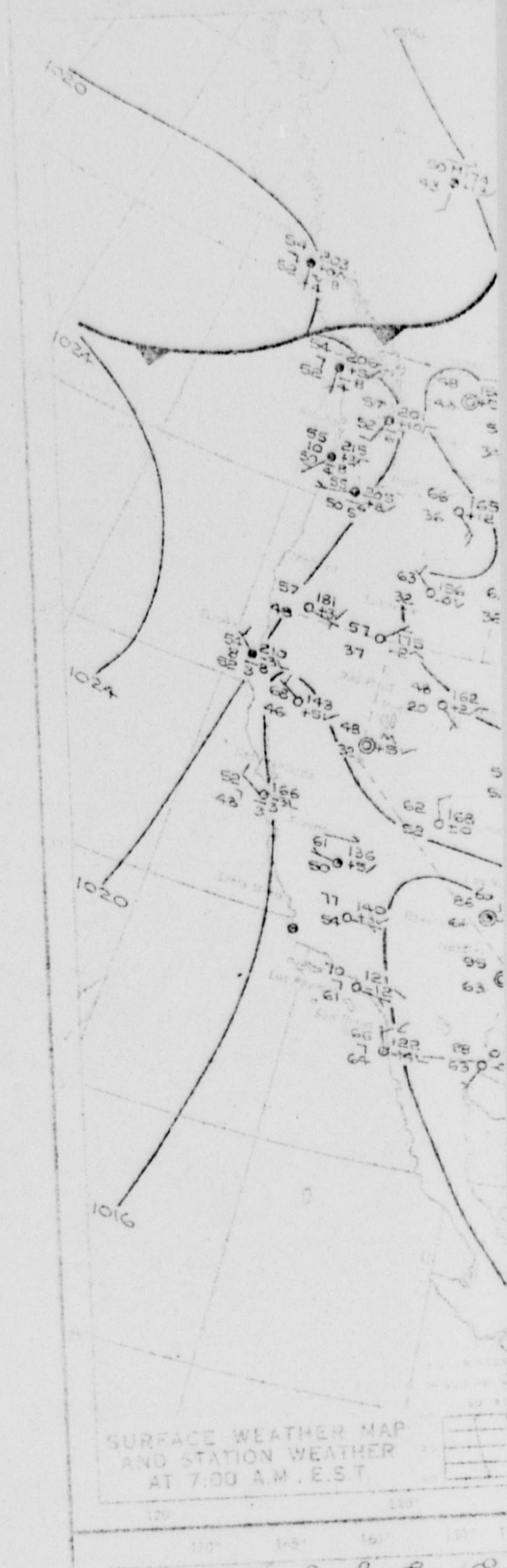
SURFACE WEATHER MAP
AND STATION WEATHER
AT 7:00 A.M. E.S.T.

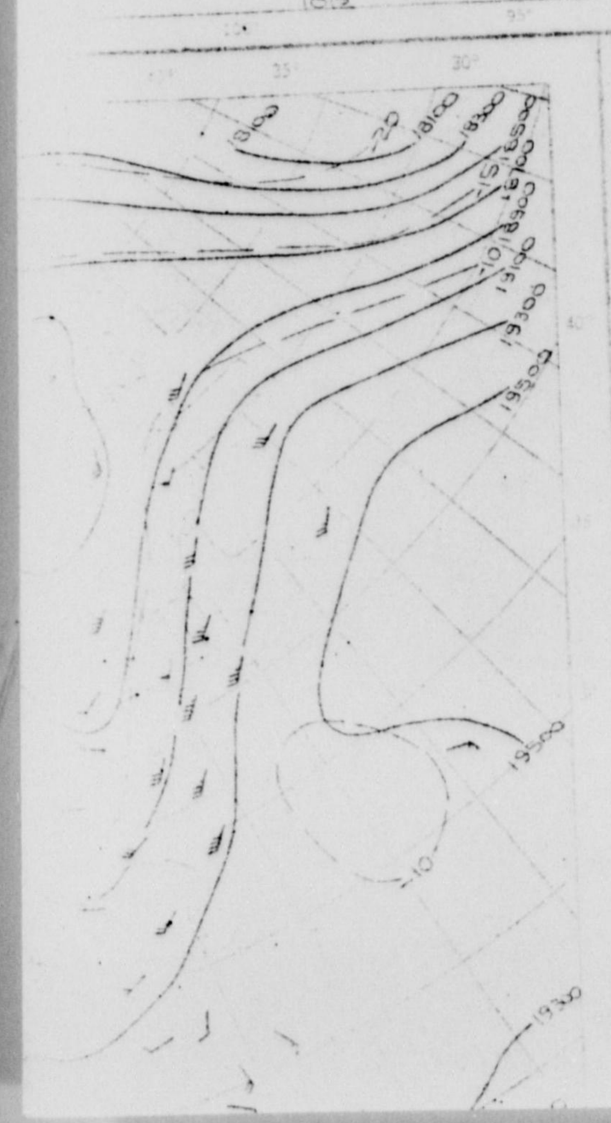

HIGHEST AND LOWEST TEMPERATURES

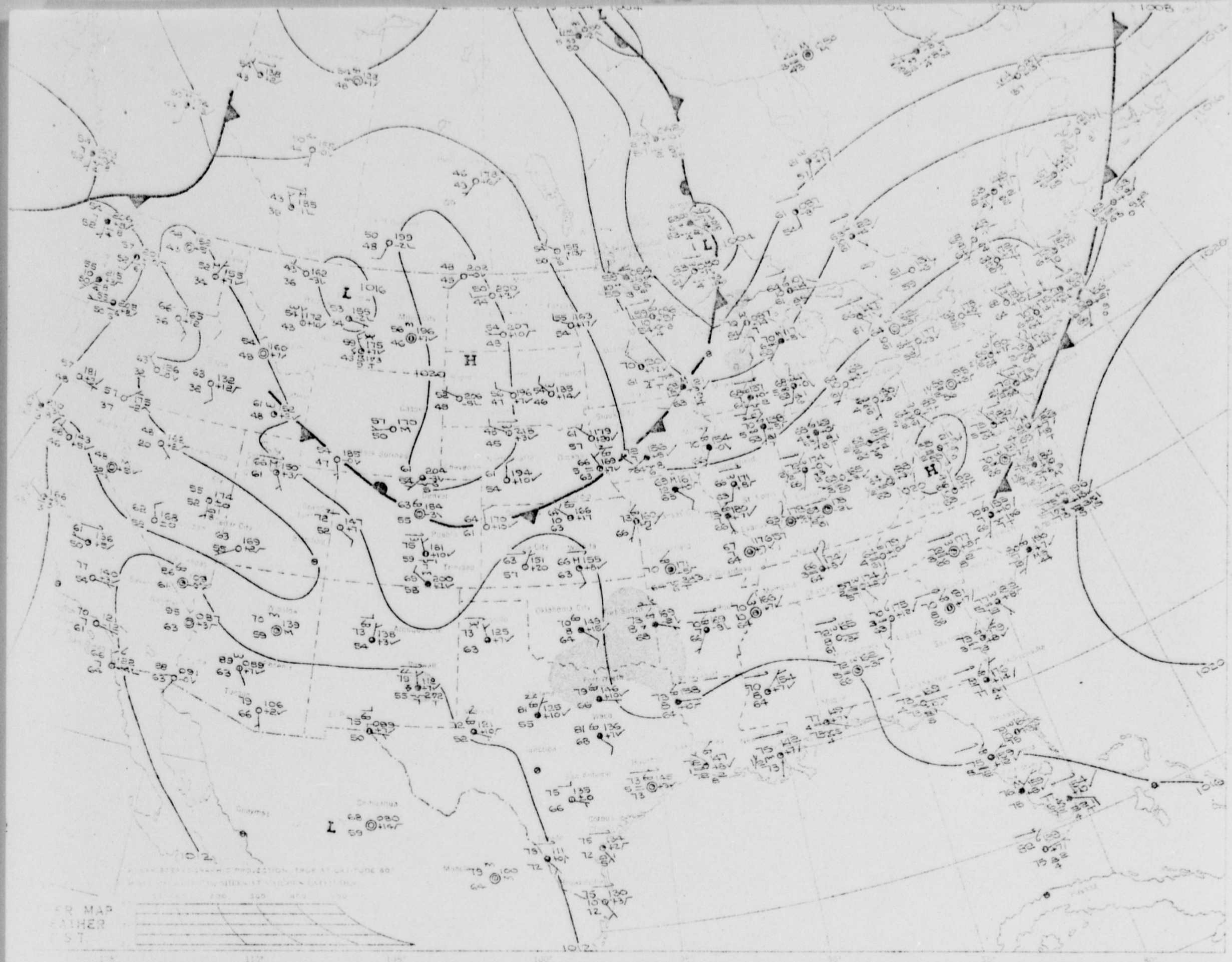


HEIGHT CONTOURS

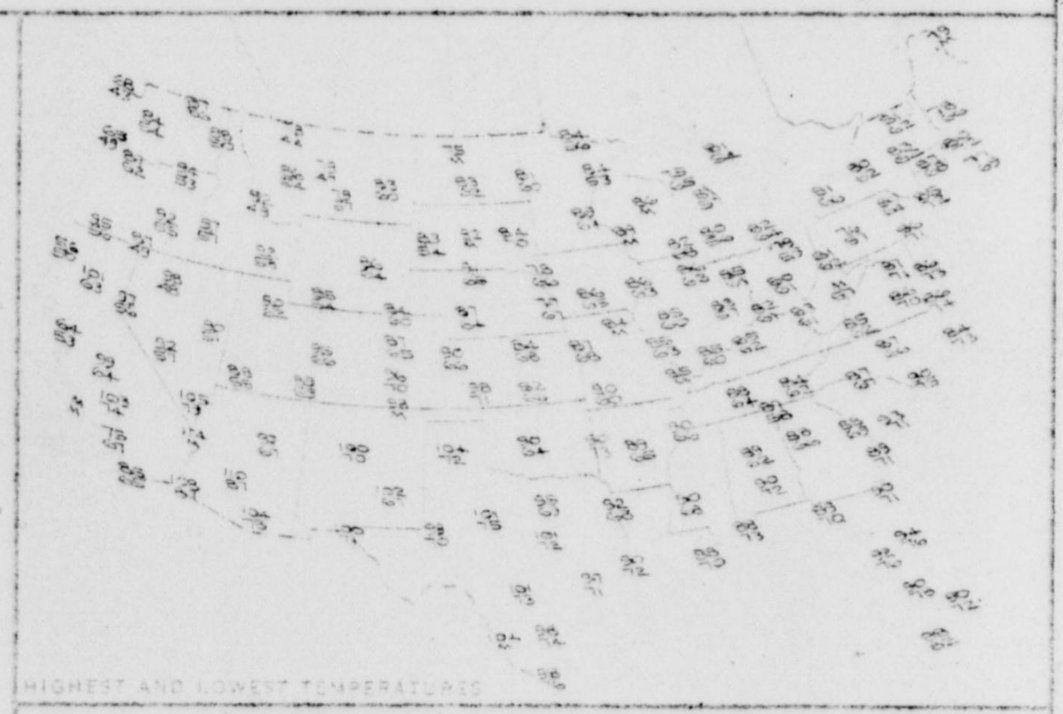
HIGHEST AND LOWEST TEMPERATURES





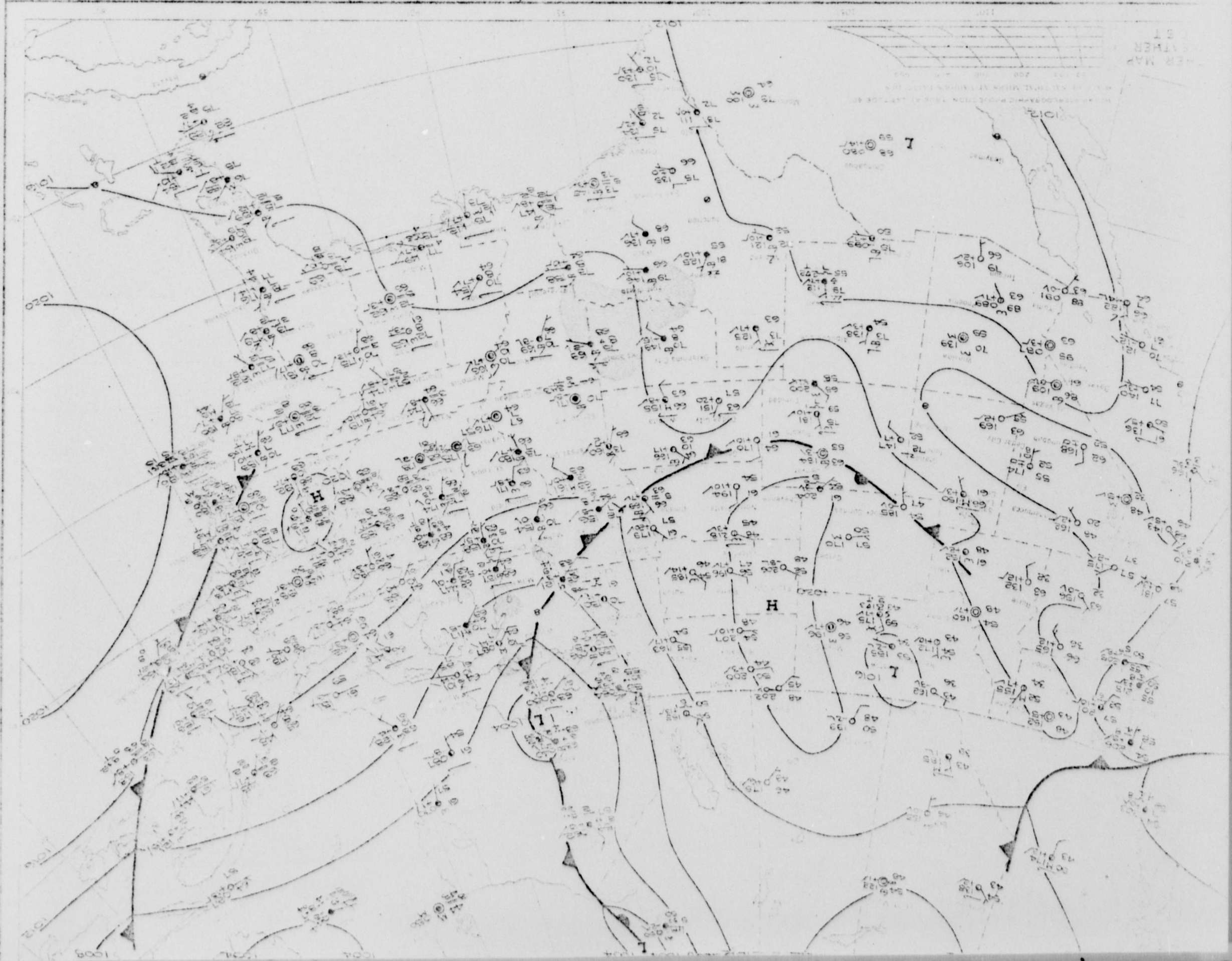

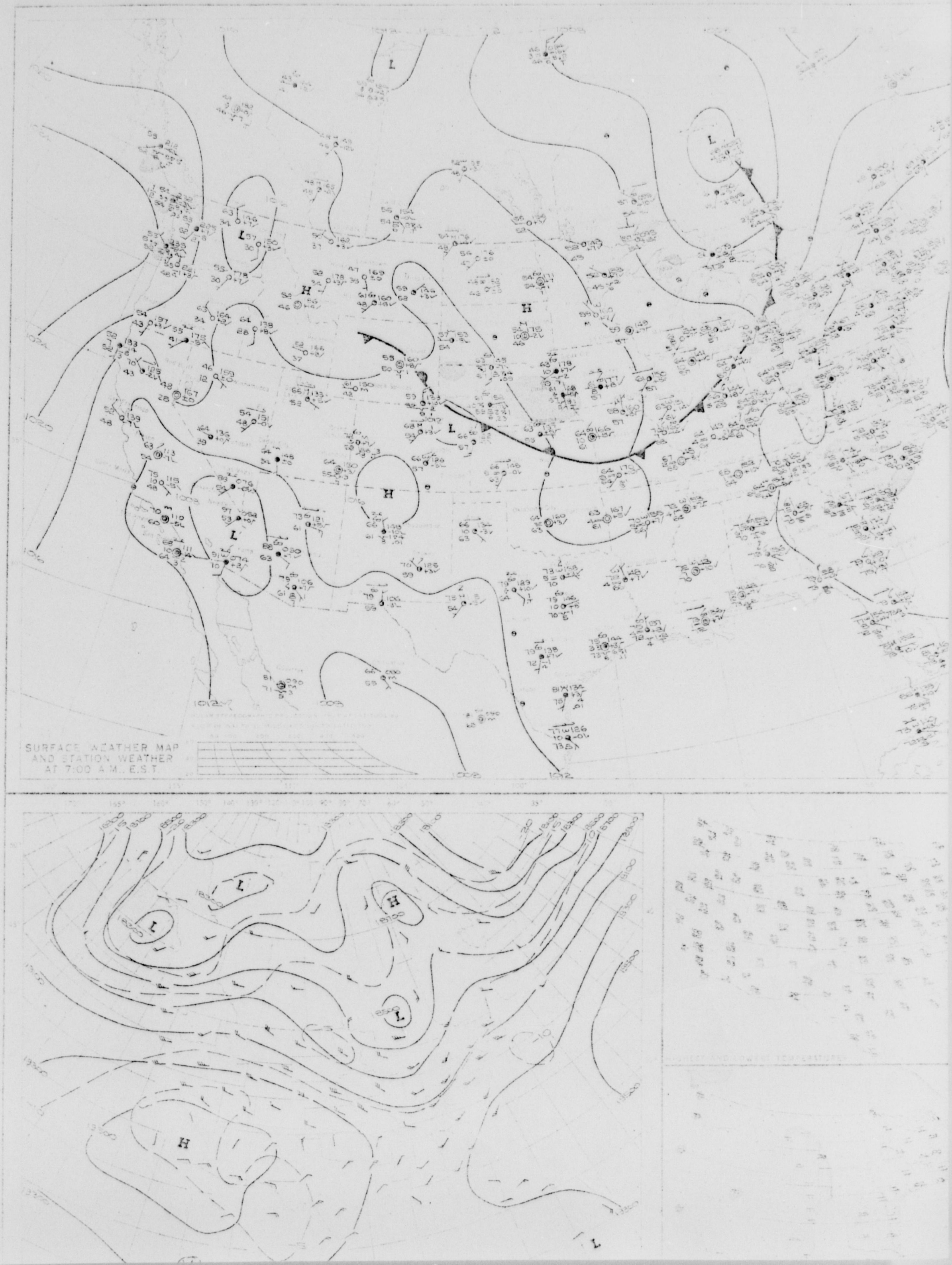
SURFACE WEATHER MAP
AND STATION WEATHER
AT 7:00 A.M., E.S.T.

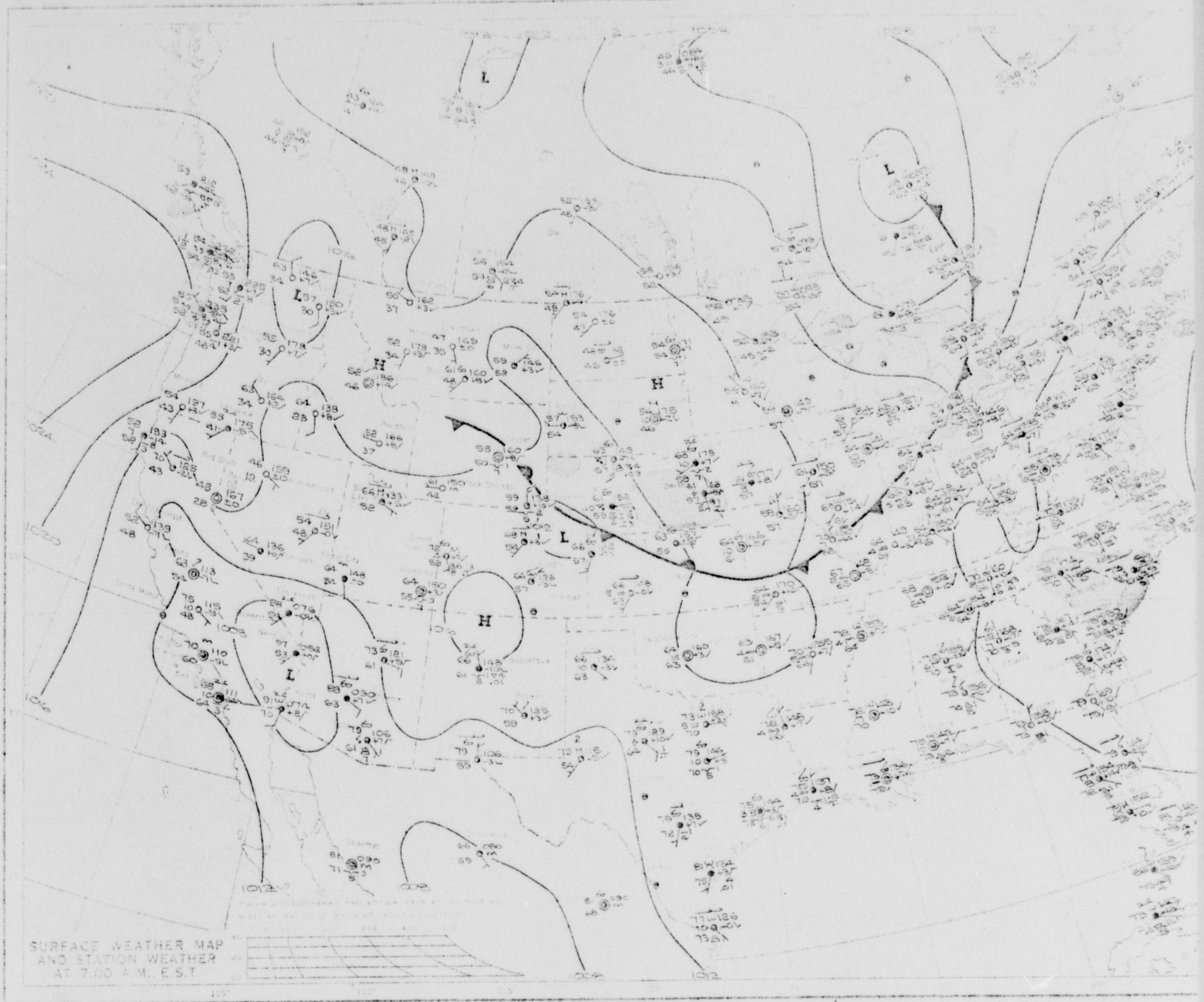
SURFACE WEATHER MAP
AND STATION WEATHER
AT 7:00 A.M., E.S.T.

HIGHEST AND LOWEST TEMPERATURES

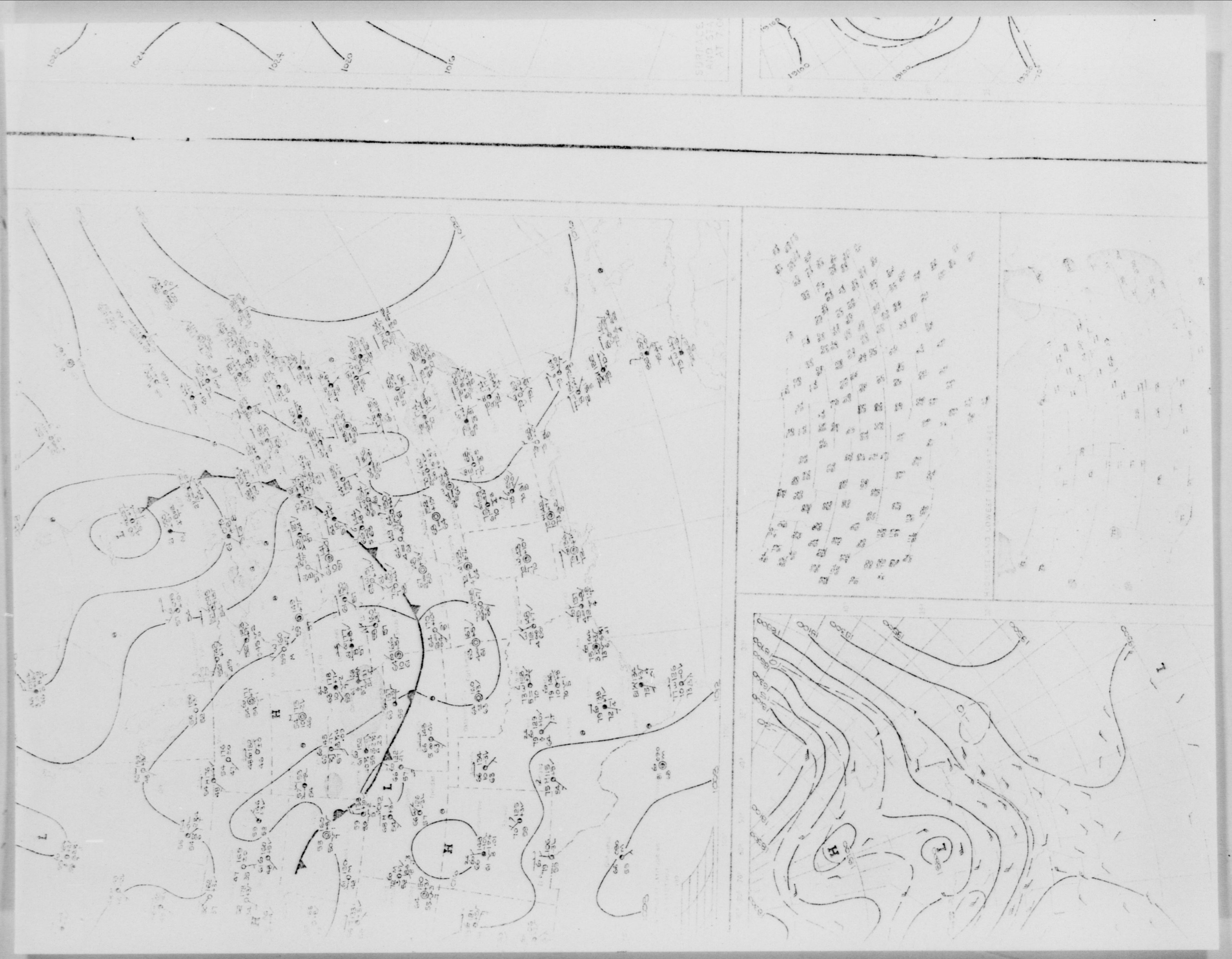

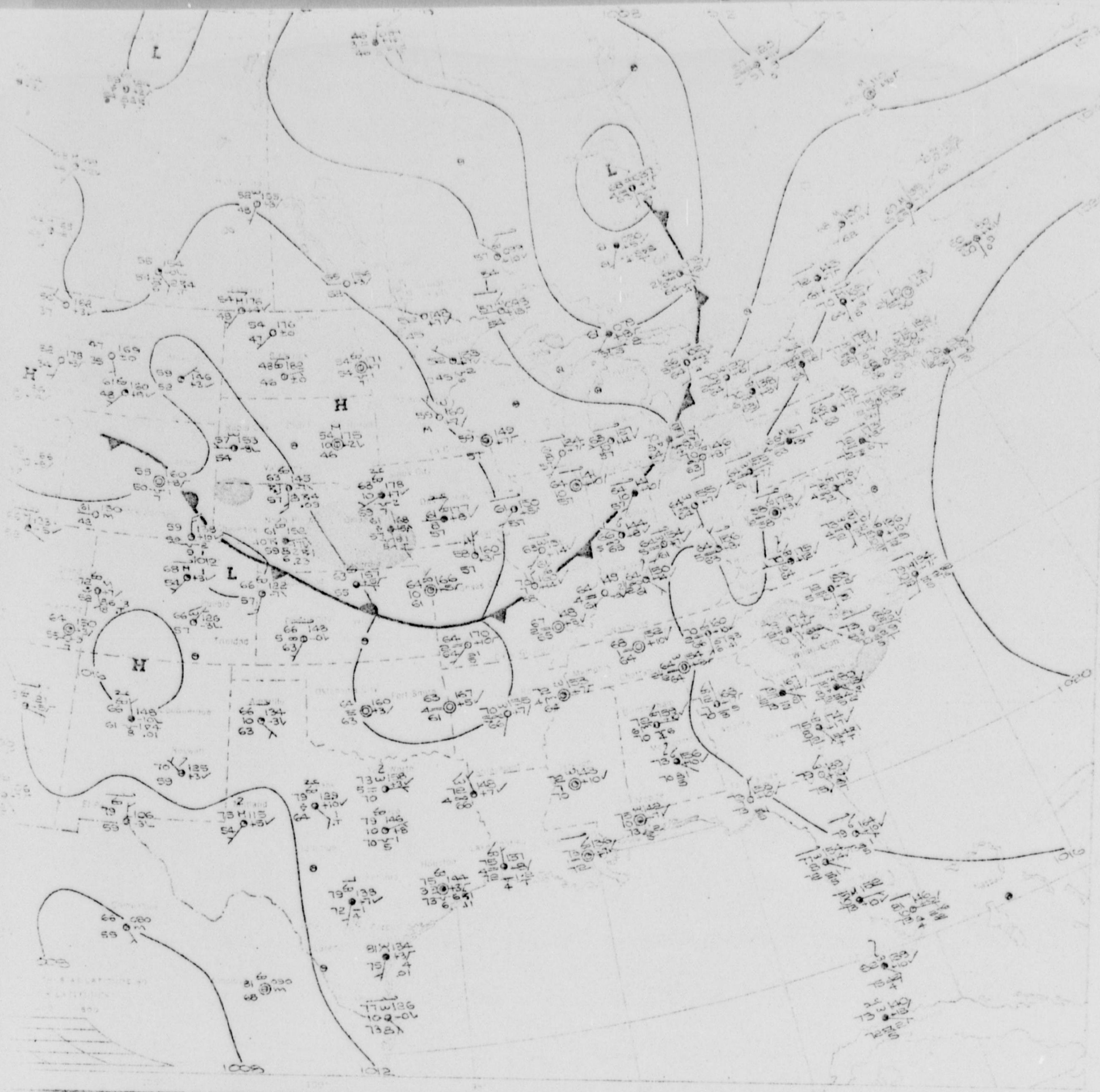

HIGHEST AND LOWEST TEMPERATURES

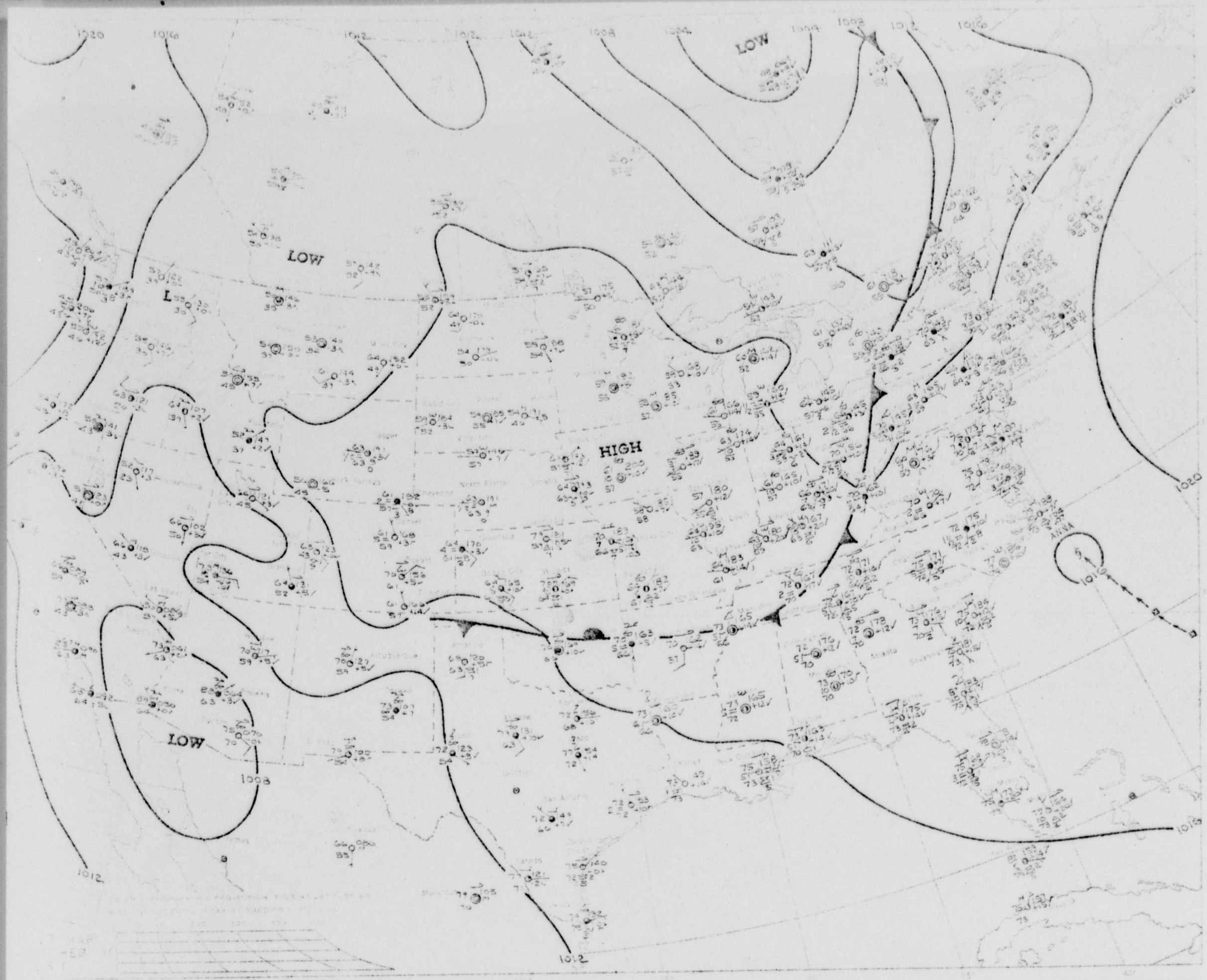
LOW
LOW
HIGH
LOW
1020
1016
1012
1008
1004
1000
1020
1016
1012
ANNA


LOW
HIGH
H
ANNA


HIGHEST AND LOWEST TEMPERATURES

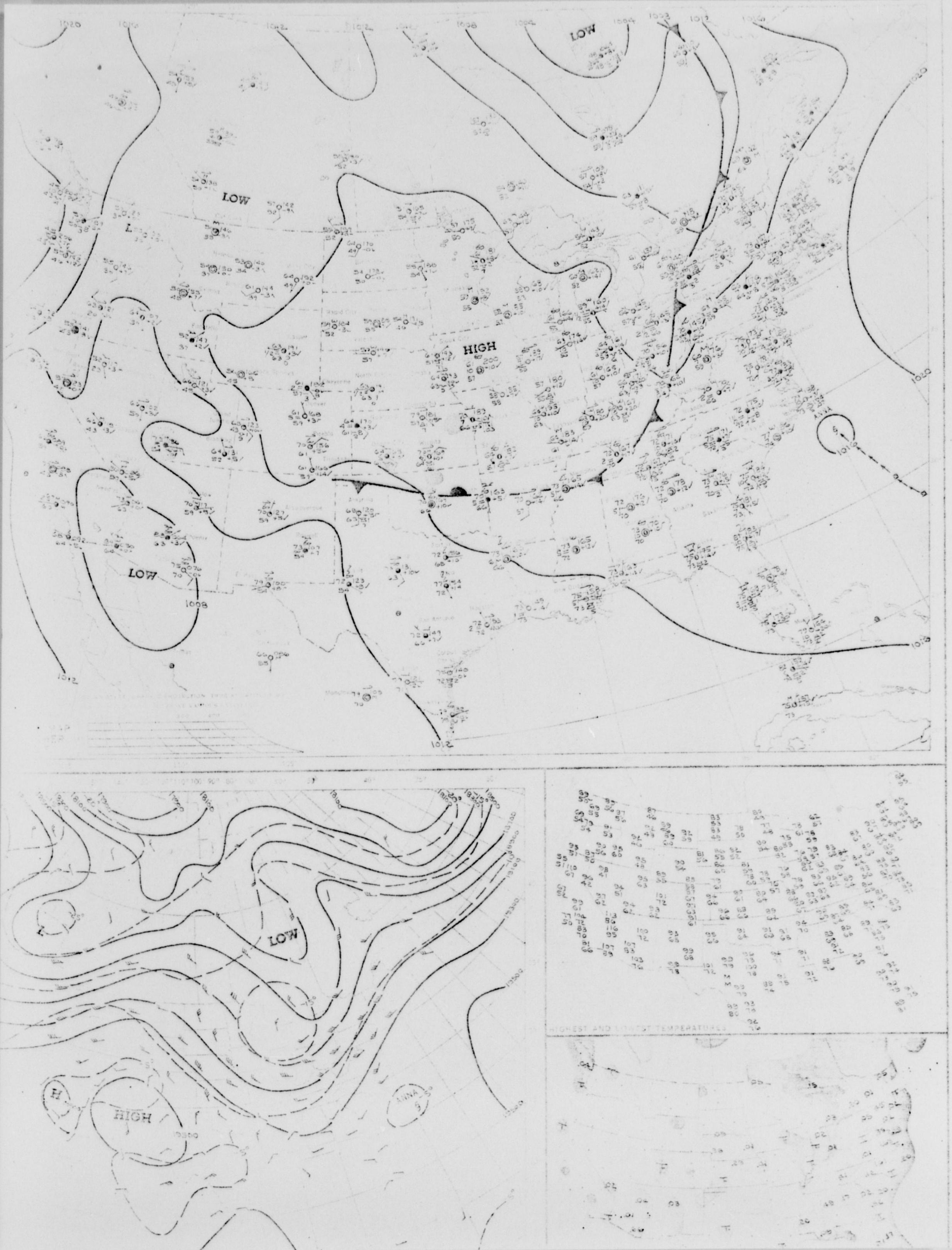
LOW
LOW
HIGH
LOW
1020
1016
1012
1008
LOW
HIGH
HIGHEST AND LOWEST TEMPERATURES

1 - 31 AUGUST 1969

DATE	LOCATION	OBSERVER	EVALUATION
3	Dayton, Ohio	Civilian	Probable Astro (METEC
3	Kettering, Ohio	Civilian	Balloon (HOT AIR)
5	Ohio, Kentucky, West Virginia Area	Multiple Civilian	Astro (METEOR)
5	Dayton, Ohio	Civilian	Other (CONFUSING REPC
8	Kirtland AFB, New Mexico	Military	Astro (METEOR)
9	Riverdale, New York	Civilian	Insufficient Data
11	Near Crittenden, Kentucky	Civilian	Probable Astro (STARS PLANE
11	Cincinnati, Ohio	Civilian	Insufficient Data
12	St Louis, Missouri	Civilian	Astro (METEORS)
12	High View, West Virginia	Civilian	Probable Astro (STARS PLANE
19	Near Fairborn, Ohio	Civilian	Astro (STARS/PLANETS)
21	Alliance, Ohio	Civilian	Probable Aircraft
21	Westland, Michigan	Civilian	Probable Astro (CAPEL
23	Dayton, Ohio	Civilian	Probable Balloon
23	Marion, Ohio	Civilian	Satellite (PAGEOS A)
24	Dayton, Ohio	Civilian	Balloon (WEATHER)
26	Dayton, Ohio	Civilian	Insufficient Data
26	Manchester, Tennessee	Civilian	Probable Astro (METEC
26	Algoma, Wisconsin	Civilian	1. Probable Astro (MC 2. Insufficient Data
26	Skaneatales, New York	Civilian	Possible Aircraft
26	California	Military & Civilian	Other (SATELLITE DECA