PROJECT 10073 RECORD CARD

1. DATE	2. LOCATION	12. CONCLUSIONS
13 December 1961	Washington, D.C.	☐ Was Balloon ☐ Probably Balloon ☐ Possibly Balloon
3. DATE-TIME GROUP	**4. TYPE OF OBSERVATION**	☐ Was Aircraft ☐ Probably Aircraft ☐ Possibly Aircraft
Local 1705 GMT 13/2005Z	☒ Ground-Visual ☐ Ground-Radar ☐ Air-Visual ☐ Air-Intercept Radar	☐ Was Astronomical ☐ Probably Astronomical ☐ Possibly Astronomical
5. PHOTOS	**6. SOURCE**	☐ Other UNIDENTIFIED ☐ Insufficient Data for Evaluation ☒ Unknown
☐ Yes ☒ No	Civilian	
7. LENGTH OF OBSERVATION	**8. NUMBER OF OBJECTS**	**9. COURSE**
1-3 minutes	one	East

10. BRIEF SUMMARY OF SIGHTING

Dark grey object moving from W to E & passing overhead. In sight 3 minutes according to one observer. In sight for 1 min according to another at different location. No success at triangulation. Plots different. Obj was solid. Had a pulsating orange-brown glow. Object sharply outlined. Diamond shaped. About size of piper cub. Sighting fm down-town Wash D.C. Got out of car and stop-ped traffic. Other rpt obj also diamond shaped. Witness at Georgetown University Obj described only as dark & light no color given. Light at bottom, dull. Form 164's completed. Third witness added little or no info.

11. COMMENTS

UNIDENTIFIED

ATIC FORM 329 (REV 26 SEP 52)

28 December 1961

Major William T. Coleman
Office of the Secretary
U. S. Air Force
Pentagon
Washington 25, D. C.

Dear [redacted]

Things were so rushed last Tuesday in Washington that I simply didn't get a chance to call you. My editor and I worked the whole day in trying to rush the manuscript of the book through. We still hope that it can be out in the Spring.

I talked some more with the principals in the "Diamond Case" but got little else that was new. From a rough check, it seems that the parallax of the object was quite large and that whatever it was, it was flying quite low. [redacted] did say that he felt that a helicopter was ruled out since the object was obviously low and yet showed no signs of vanes or props. Also no navigation lights and no noise. He was of the opinion that it was too low for the radar to get out of the hash of the city and the pilots coming in for a landing are too intent onntheir own problems to see anything other than that which is directly in their pattern. He is a flier of some years experience and so perhaps this should be given some weight, although I am in no position to judge this.

I certainly hope that you and [redacted] can come visit us in Evanston sometime. In the meantime, very best Christmas and New Year's wishes.

Cordially,

J. Allen Hynek
Director

JAH:jcm

cc. Major Robert J. Friend

DEPARTMENT OF THE AIR FORCE
STAFF MESSAGE BRANCH
UNCLASSIFIED MESSAGE

INCOMING

AF IN : 33958 (14 Dec 61) H/em

ACTION: CIN-17

INFO : SAFS-3, OOP-2, OOP-CP-1, DIA-2, (26)

3

SMB B 112

HQA361ZCJJ0298

OO RJEZHQ

DE RJEZBL 3

ZNR

O 140339Z

FM 1100TH OPERATIONS GROUP BOLLING AFB DC

TO RJWFAL/ADC ENT AFB COLO

RJEZSN/26 AIR DIV HANCOCK FLD NY

RJEDSQ/COMDR ATIC WRIGHT PATTERSON AFB OHIO

RJEZHQ/ASST CHIEF OF STAFF INTELLIGENCE HQ USAF WASH DC

RJEZHQ/OFFICE OF INFORMATION SERVICES HQ USAF

INFO RUEPWL/HQ 1137 USAF FIELD ACTIVITIES GP FORT BELVOIR VA

ZEN/HQ COMD USAF BOLLING AFB DC

ZEN/COMDR 1100 ABWG BOLLING AFB DC

BT

UNCLASS OPSGP 0015 PD UFO REFERENCE AFR 200-2 PAR 15:

A. (1) CURCULAR WITH FOUR TIPS

(2) APPROX 15 FEET

(3) BROWN

(4) ONE

(5) N/A

(6) N/A

(7) N/A

(8) N/A

(9 N/A

PAGE TWO RJEZBL 3

B. (1) SHAPE

(2) 30 DEGREES

(3) 25 DEGREES

(4) STRAIGHT-FROM GEORGETOWN TO WASHINGTON NATIONAL ARPT

(5) N/A

(6) 3 MINTUES

C. (1) GROUND VISUAL

(2) NONE

(3) NONE

D)$(1) 13 DEC 1961 220 7

3. GEORGE WASHINGTON UNIVERSITY DC

F. (1) MR [redacted], 57, [redacted]

WASH[redacted] DC PHONE [redacted] SIGHTING APPEARS

X RELIABLE PD

(2) NO

G. (1) CLEAR

(2) 330/14

(3) UNLIMITED

PAGE THREE RJEZBL 3

(4) 15 PLUS

(5) NONE

(6) NONE

(7) TEMP 30 DEW POINT 12

H. NONE

I. NONE

J. FROM OVER GEORGETOWN EAST OVER THE RIVER TOWARD WASHINGTON NATIONAL AIRPORT PD

K. NONE

L. NONE

BT

14/0500Z DEC RJEZBL

DEPARTMENT OF THE AIR FORCE
STAFF MESSAGE BRANCH
UNCLASSIFIED MESSAGE

AF IN : 33984 (14 Dec 61) H/J1

INCOMING

3

ACTION: CIN-17

INFO : ~~SAFS-3~~, OOP-2, OOP-CP-1 (24)

UFO FILE

SMB C 114

QA369ZCJJD450

OO RJEZHQ

DE RJEZBL 4

ZNR

O 140330Z

FM 1100 OPERATIONS FROUP BOLLING AFB DC

TO RJWFAL/ADC ENT AFB COLO

RJEZSN/26 AIRDIV HANCOCK FLD NY

RJEDSQ/COMDR ATIC WRIGHT PATTERSON AFB OHIO

RJEZHQXASST CHIEF OF STAFF INTELLIGENCE HQ USAF WASHDC

RJEZHQ/OFFICE OF INFORMATION SERVICES HQ USAF WASHDC

INFO RUEPWL/HQ 1137 USAF FIELD ACTIVITIES GP FORT BELVOIR VA

ZEN/HQ COMD USAF BOLLING AFB DC

ZEN COMDR 1100 ABWG BOLLING AFB DC

BT

UNCLASS OPSGP 0017 PD UFO REFERENCE AFR 200-2 PAR 15:

A. (1) DIAMOND

(2) APPROX 20 FT

(3) DARK GRAY

(4) ONE

(5) N/A

(6) DEFINATE SHAPE AND PULSATING CASEOUS FLAME

(7) NONE

(8) NONE

(9) NONE

PAGE TWO RJEZHQ 4

B. (1) MOTION OF OBJECT AND UNUSUAL SHAPE

(2) ELEVATION 45 DG AZIMUTH 315 DG

(3) ELEVATION 30 DG AZIMUTH 135 DG

(4) STRAIGHT AND LEVEL

(5) BEHIND BLDG ON SKYLINE

(6) 3 1/2 TO 4 MINUTESN

C. (1) GROUND VISUAL

(2) NONE

(3) NONE

D. (1) 1705 EST (2205Z)

(2) DUSK

E. (1) F ST N.W. WASHINGTON DC

F. (1) MR [redacted]. WASHINGTON DC

TEL [redacted] VERY RELIABLE



(2) N/A

G. (1) CLEAR

(2) 330/14

(3) UNLIMITED

(4) 15 PLUS

(5) NONE

(6) NONE

(7) TEMP 30 DEW POINT 12

INCOMING

PAGE THREE RJEZBL 4

H. NONE

I. NONE

J. NONE

K. AERODROME OFFICER-SIFHTINGS APPEAR RELIABLE-CAUSE UNK

L. NONE

BT

14/0445Z DEC RJEZBL

NOTE: Adv cy del to OOP-CP & CIN (140345)

1730, WASHINGTON, D.C., 13 December 1961

[redacted], Wash 7 DC, [redacted]

[redacted], Wash 6, DC, [redacted]

[redacted]

U.S. AIR FORCE TECHNICAL INFORMATION SHEET

This questionnaire has been prepared so that you can give the U.S. Air Force as much information as possible concerning the unidentified aerial phenomenon that you have observed. Please try to answer as many questions as you possibly can. The information that you give will be used for research purposes, and will be regarded as confidential material. Your name will *not* be used in connection with any statements, conclusions, or publications without your permission. We request this personal information so that, if it is deemed necessary, we may contact you for further details.

1. When did you see the object?

6 or 13 (Day) | 12 (Month) | 1961 (Year)

2. Time of day: 5 (Hour) | 15 (Minutes)

(Circle One): A.M. or (P.M.)

3. Time Zone:

(Circle One): (a.) Eastern
b. Central
c. Mountain
d. Pacific
e. Other _____

(Circle One): a. Daylight Saving
(b.) Standard

4. Where were you when you saw the object?

GEO. WASH. UNIV. (Nearest Postal Address) | WASH. (City or Town) | D.C. (State or Country)

Additional remarks: _____

5. How long was object in sight?

_____ Hours | 3 Minutes | _____ Seconds

5.1 How was time in sight determined?

a. Certain
(b.) Fairly certain
c. Not very sure
d. Just a guess

6. What was the condition of the sky?

DAY	NIGHT
a. Bright	(a. Bright) - Early evening
b. Cloudy	b. Cloudy

7. IF you saw the object during DAYLIGHT, where was the SUN located as you looked at the object?

(Circle One):
a. In front of you
b. In back of you
c. To your right
d. To your left
e. Overhead
f. Don't remember

FTD FORM JUL 61 164 This form supersedes ATIC 164, Feb 60, which is obsolete.

8. IF you saw the object at NIGHT, what did you notice concerning the STARS and MOON?

8.1 STARS *(Circle One)*:

(a) None
b. A few
c. Many
d. Don't remember

8.2 MOON *(Circle One)*:

a. Bright moonlight
b. Dull moonlight
c. No moonlight — pitch dark
d. Don't remember

9. The object appeared:

(Circle One): a. As a light b. Shiny (c.) Dark d. Don't remember

10. If it appeared as a light, was it brighter than the brightest stars?

11. Did the object: *(Circle One for each question)*

a. Appear to stand still at any time?	Yes	(No)	Don't Know
b. Suddenly speed up and rush away at any time?	Yes	(No)	Don't Know
c. Break up into parts or explode?	Yes	(No)	Don't Know
d. Give off smoke?	Yes	(No)	Don't Know
e. Change brightness?	Yes	(No)	Don't Know
f. Change shape?	Yes	(No)	Don't Know
g. Flash or flicker?	(Yes)	No	Don't Know
h. Disappear and reappear ?	Yes	(No)	Don't Know

12. Did the object move behind something at any time, particularly a cloud?

(Circle One): (Yes) No Don't Know. IF you answered YES, then tell what it moved behind: Buildings

13. Did the object move in front of something at any time, particularly a cloud?

(Circle One): Yes (No) Don't Know. IF you answered YES, then tell what in front of: _____

14. Did the object appear: *(Circle One)*: (a.) Solid b. Transparent c. Vapor d. Don't Know

15. Did you observe the object through any of the following?

a. Eyeglasses	Yes	(No)	e. Binoculars	Yes	(No)
b. Sun glasses	Yes	(No)	f. Telescope	Yes	(No)
c. Windshield	Yes	(No)	g. Theodolite	Yes	(No)
d. Window glass	Yes	(No)	h. Other _____		

16. Tell in a few words the following things about the object.

a. Sound NONE

b. Color DARK GREY with a light at the bottom of it.

17. Draw a picture that will show the shape of the object or objects. Label and include in your sketch any details of the object that you saw such as wings, protrusions, etc., and especially exhaust trails or vapor trails. Place an arrow beside the drawing to show the direction the object was moving.

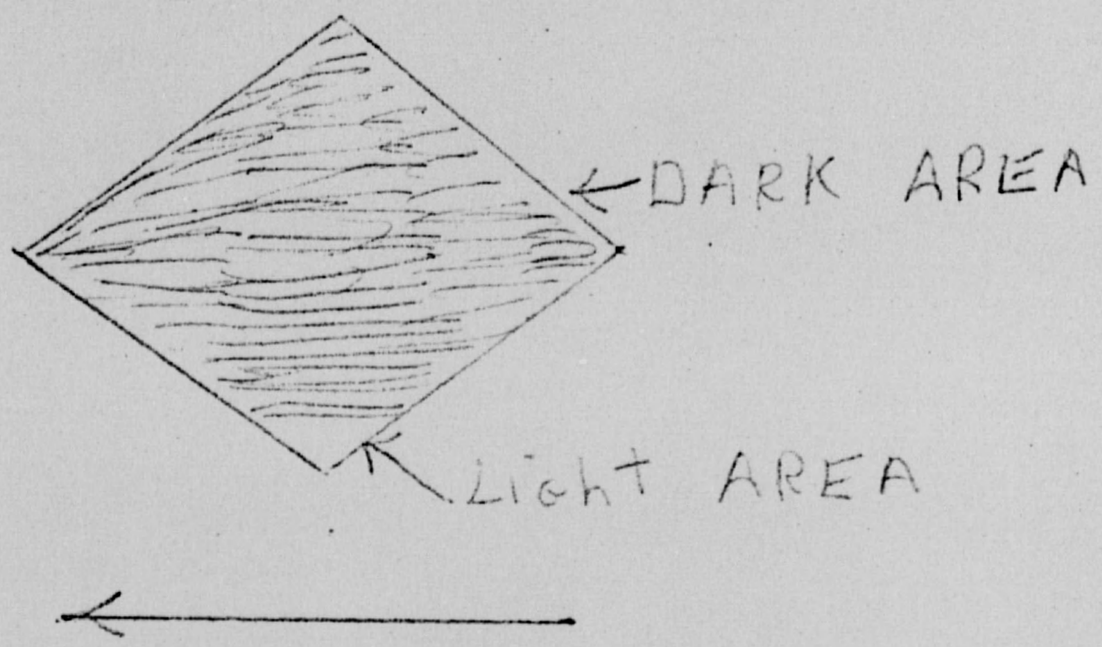

18. The edges of the object were:

(Circle One):
a. Fuzzy or blurred
b. Like a bright star
(c.) Sharply outlined
d. Don't remember
e. Other _____

19. IF there was MORE THAN ONE object, then how many were there? _____

Draw a picture of how they were arranged, and put an arrow to show the direction that they were traveling.

20. Draw a picture that will show the motion that the object or objects made. Place an "A" at the beginning of the path, a "B" at the end of the path, and show any changes in direction during the course.



21. How large did the object appear to you as compared to an object with which you are familiar?

About 20' long.

22. We wish to know the angular size. Hold a match stick at arm's length in line with a known object and note how much of the object is covered by the head of the match. If you had performed this experiment at the time of the sighting, how much of the object would have been covered by the match head?

Not Much.

23. Did the object disappear while you were watching it? If so, how? YES - behind buildings.

24. In order that you can give as clear a picture as possible of what you saw, describe in your own words a common object or objects which, when placed up in the sky, would give the same appearance as the object which you saw.

A large four-sided diamond of dark color.

25. Where were you located when you saw the object? *(Circle One)*:

a. Inside a building
b. In a car
(c.) Outdoors
d. In an airplane (type)
e. At sea
f. Other_____

26. Were you *(Circle One)*

a. In the business section of a city?
(b.) In the residential section of a city?
c. In open countryside?
d. Near an airfield?
e. Flying over a city?
f. Flying over open country?
g. Other_____

27. What were you doing at the time you saw the object, and how did you happen to notice it?

Was walking thru a parking lot at G.W.U. A guard of G.W.U. pointed it out to me.

28. IF you were MOVING IN AN AUTOMOBILE or other vehicle at the time, then complete the following questions:

28.1 What direction were you moving? *(Circle One)*

a. North
b. Northeast
c. East
d. Southeast
e. South
f. Southwest
g. West
h. Northwest

28.2 How fast were you moving?_____ miles per hour.

28.3 Did you stop at any time while you were looking at the object?

(Circle One) Yes No

29. What direction were you looking when you first saw the object? *(Circle One)*

a. North
b. Northeast
c. East
d. Southeast
(e.) South
(f.) Southwest
g. West
h. Northwest
i. Overhead

30. What direction were you looking when you last saw the object? *(Circle One)*

a. North
b. Northeast
c. East
d. Southeast
(e.) South
f. Southwest
g. West
h. Northwest
i. Overhead

31. If you are familiar with bearing terms (angular direction), try to estimate the number of degrees the object was from true North (thru east) and also the number of degrees it was upward from the horizon (elevation).

31.1 When it first appeared:

a. From true North 225 degrees.
b. From horizon 45 degrees.

31.2 When it disappeared:

a. From true North 180 degrees.
b. From horizon 45 degrees.

32. In the following sketch, imagine that you are at the point shown. Place an "A" on the curved line to show how high the object was above the horizon (skyline) when you *first* saw it. Place a "B" on the *same* curved line to show how high the object was above the horizon (skyline) when you *last* saw it.



33. In the following larger sketch place an "A" at the position the object was when you *first* saw it, and a "B" at its position when you *last* saw it. Refer to smaller sketch as an example of how to complete the larger sketch.



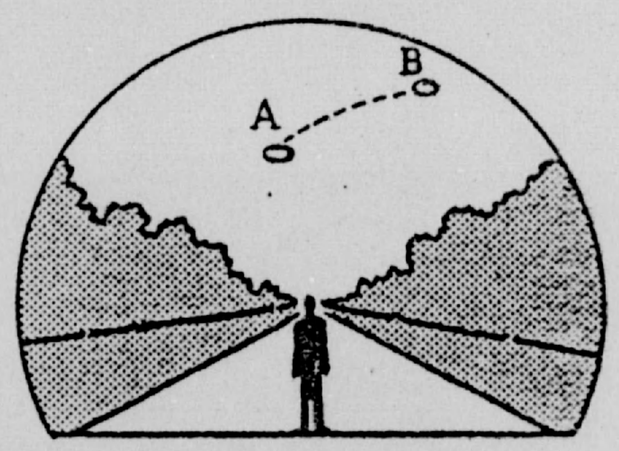

34. What were the weather conditions at the time you saw the object?

CLOUDS *(Circle One)*

(a.) Clear sky
b. Hazy
c. Scattered clouds
d. Thick or heavy clouds

WEATHER *(Circle One)*

(a.) Dry
b. Fog, mist, or light rain
c. Moderate or heavy rain
d. Snow
e. Don't remember

35. When and to whom did you report that you had seen the object? Bolling Af Base

6 (Day) 12 (Month) 61 (Year)

36. Was anyone else with you at the time you saw the object?

(Circle One) Yes (No)

36.1 IF you answered YES, did they see the object too?

(Circle One) Yes No

36.2 Please list their names and addresses:

37. Was this the first time that you had seen an object or objects like this?

(Circle One) (Yes) No

37.1 IF you answered NO, then when, where, and under what circumstances did you see other ones?

38. In your opinion what do you think the object was and what might have caused it?

Have no Idea.

39. Do you think you can estimate the speed of the object?

(Circle One) (Yes) No

IF you answered YES, then what speed would you estimate? 30 mph.

40. Do you think you can estimate how far away from you the object was?

(Circle One) (Yes) No

IF you answered YES, then how far away would you say it was? ½ - ¾ mile

41. Please give the following information about yourself:

NAME [redacted] (Last Name) [redacted] (First Name) [redacted] (Middle Name)

ADDRESS [redacted] (Street) [redacted] (City) [redacted] (Zone) [redacted] (State)

TELEPHONE NUMBER [redacted]

Age 26 Sex M

Indicate any additional information about yourself, including any education, which might be pertinent.

42. Date you completed this questionnaire: 29 (Day) 12 (Month) 61 (Year)

U.S. AIR FORCE TECHNICAL INFORMATION SHEET

(SUMMARY DATA)

In order that your information may be filed and coded as accurately as possible, please use the following space to write out a short description of the event that you observed. You may repeat information that you have already given in the questionnaire, and add any further comments, statements, or sketches that you believe are important. Try to present the details of the observation in the order in which they occurred. Additional pages of the same size paper may be attached if they are needed.

NAME [redacted]
(Please Print)

SIGNATURE [redacted]

DATE 12-29-61

(Do Not Write in This Space)
CODE:

1. December 6th, 1961, parked at Geo. Wash. Union.
2. Walked thru parking lot.
3. Attention was called to object in the sky by a guard at G.W.U.
4. Object was diamond shaped and dark, except for a dull light at the bottom of it. Object moved at a constant speed and altitude. No sound was heard from the object.
5. I watched the object until it disappeared behind some buildings.

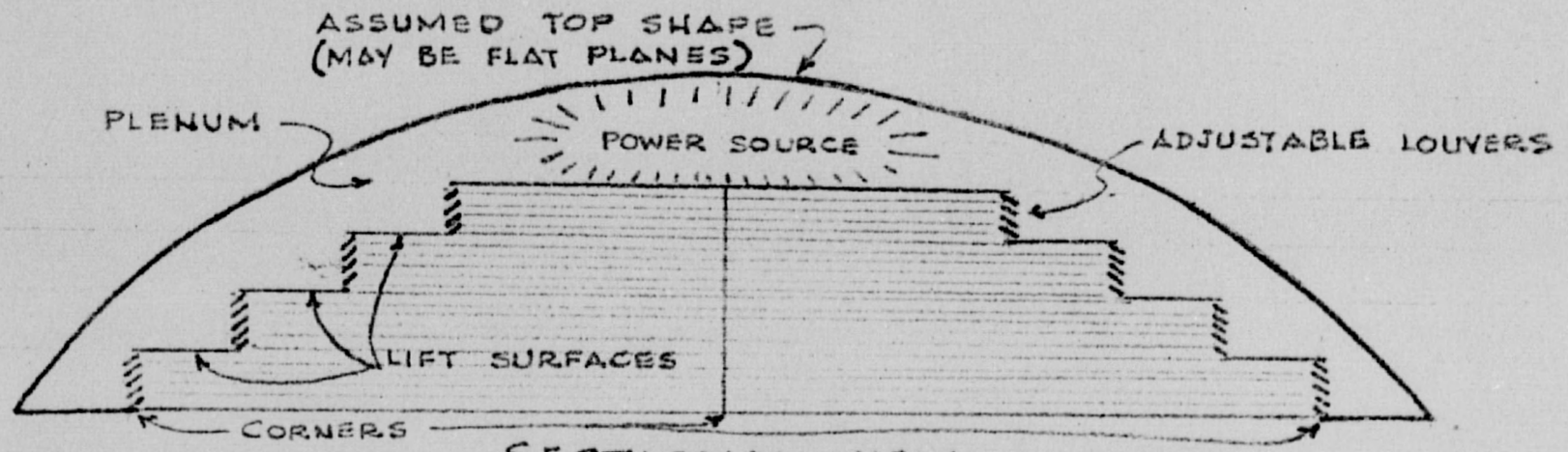

SECTIONAL VIEW

POWERED BY HOT AIR GENERATED BY FISSION

1. LOUVERS OPEN ON 4 SIDES - HOVER OR RISE DEPENDING ON AMOUNT OF HOT AIR DEFLECTED TO LIFT SURFACES
2. LOUVERS OPEN 2 ADJACENT SIDES - MOVE FOREWARD DUE TO TEMPERATURE DIFFERENTIAL AT OPPOSING SIDES OF SHIP.

THE ABOVE SKETCH IS BASED ON THE PREMISE THAT THE UNDERSIDE OF THE SHIP WAS STEPPED IN TOWARD THE CENTER. RELATIONSHIP OF HEIGHT TO LENGTH NEED NOT NECESSARILY BE IN PROPORTION SHOWN.

U.S. AIR FORCE TECHNICAL INFORMATION SHEET

This questionnaire has been prepared so that you can give the U.S. Air Force as much information as possible concerning the unidentified aerial phenomenon that you have observed. Please try to answer as many questions as you possibly can. The information that you give will be used for research purposes, and will be regarded as confidential material. Your name will not be used in connection with any statements, conclusions, or publications without your permission. We request this personal information so that, if it is deemed necessary, we may contact you for further details.

1. When did you see the object?

13 (Day) December (Month) 1961 (Year)

2. Time of day: 5 (Hour) 05 (Minutes)

(Circle One): A.M. or (P.M.)

3. Time Zone:

(Circle One): a. (Eastern)
b. Central
c. Mountain
d. Pacific
e. Other _____

(Circle One): a. Daylight Saving
b. (Standard)

4. Where were you when you saw the object?

Virginia Ave. and "E" Sts, N.W. (Nearest Postal Address) Washington (City or Town) District of Columbia (State or Country)

Additional remarks: On ~~the~~ "E" St, just East of intersection heading West.

5. How long was object in sight? — (Hours) 1 (Minutes) — (Seconds)

5.1 How was time in sight determined? By revisiting area and making several estimated course, time, runs.

a. Certain
b. (Fairly certain)
c. Not very sure
d. Just a guess

6. What was the condition of the sky?

DAY	NIGHT
a. (Bright – dusk)	a. Bright
b. Cloudy	b. Cloudy

7. IF you saw the object during DAYLIGHT, where was the SUN located as you looked at the object?

(Circle One): a. In front of you
b. In back of you
c. To your right
d. To your left
e. Overhead
f. Don't remember
(g. Barely below horizon – slightly to my left.)

FORM FTD JUL 61 164 This form supersedes ATIC 164, Feb 60, which is obsolete.

8. IF you saw the object at NIGHT, what did you notice concerning the STARS and MOON?

8.1 STARS *(Circle One)*:

a. None
b. A few
c. Many
d. Don't remember

X

8.2 MOON *(Circle One)*:

a. Bright moonlight
b. Dull moonlight
c. No moonlight — pitch dark
d. Don't remember

9. The object appeared:

(Circle One): a. As a light b. Shiny (c. Dark Navy gray) d. Don't remember

10. If it appeared as a light, was it brighter than the brightest stars?

X

11. Did the object:

(Circle One for each question)

a. Appear to stand still at any time?	Yes	(No)	Don't Know
b. Suddenly speed up and rush away at any time?	Yes	(No)	Don't Know
c. Break up into parts or explode?	Yes	(No)	Don't Know
d. Give off smoke?	Yes	(No)	Don't Know
e. Change brightness?	Yes	(No)	Don't Know
f. Change shape?	Yes	(No)	Don't Know
g. Flash or flicker?	Yes	(No)	Don't Know
h. Disappear and reappear ?	Yes	(No)	Don't Know

12. Did the object move behind something at any time, particularly a cloud?

(Circle One): Yes (No) Don't Know. IF you answered YES, then tell what it moved behind: _____

13. Did the object move in front of something at any time, particularly a cloud?

(Circle One): Yes (No) Don't Know. IF you answered YES, then tell what in front of: _____

14. Did the object appear: *(Circle One)*: a. (Solid) b. Transparent c. Vapor d. Don't Know

15. Did you observe the object through any of the following?

a. Eyeglasses	Yes	(No)	e. Binoculars	Yes	(No)
b. Sun glasses	Yes	(No)	f. Telescope	Yes	(No)
c. Windshield	Yes	(No)	g. Theodolite	Yes	(No)
d. Window glass	Yes	(No)	h. Other _____		

16. Tell in a few words the following things about the object.

a. Sound None

b. Color Dark navy gray with pulsating orange-brown glow in approx. 1/3 of center area.

17. Draw a picture that will show the shape of the object or objects. Label and include in your sketch any details of the object that you saw such as wings, protrusions, etc., and especially exhaust trails or vapor trails. Place an arrow beside the drawing to show the direction the object was moving.

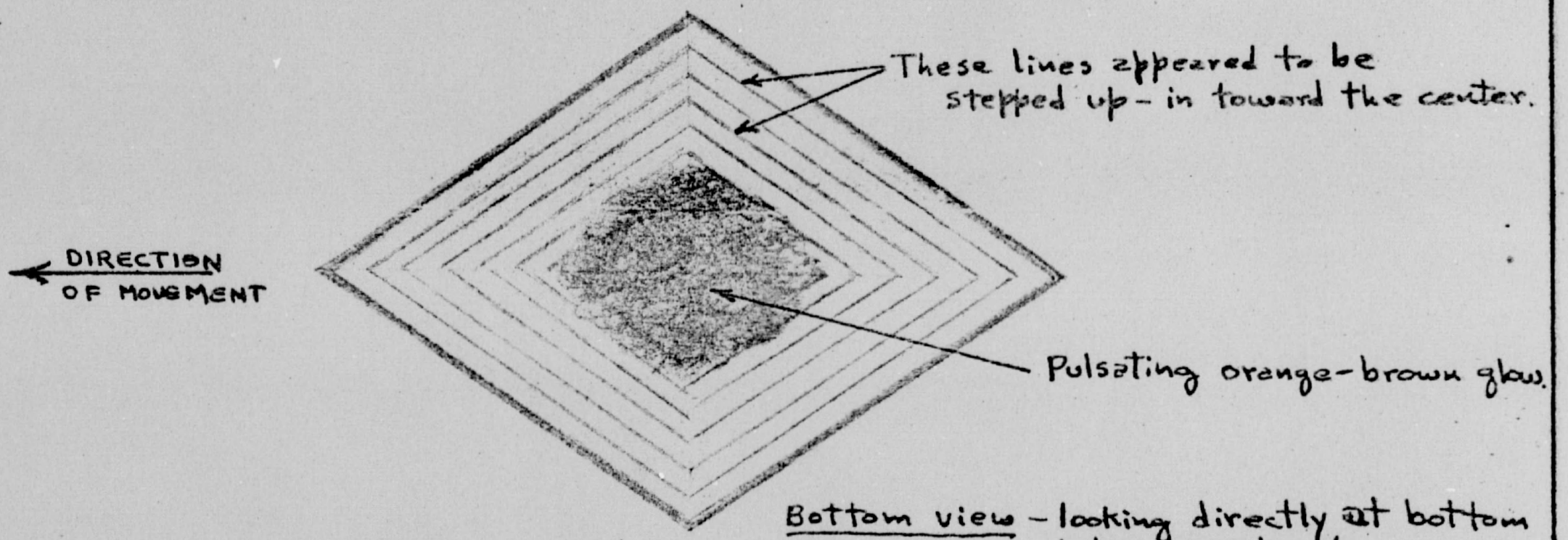

Bottom view - looking directly at bottom when overhead.

18. The edges of the object were:

(Circle One): a. Fuzzy or blurred
b. Like a bright star
c. (Sharply outlined)
d. Don't remember
e. Other _____

19. IF there was MORE THAN ONE object, then how many were there? _____
Draw a picture of how they were arranged, and put an arrow to show the direction that they were traveling.

20. Draw a picture that will show the motion that the object or objects made. Place an "A" at the beginning of the path, a "B" at the end of the path, and show any changes in direction during the course.

Picture would be a litte difficult. The object approached me head on — passed directly overhead — and did not change course while in sight.

21. How large did the object appear to you as compared to an object with which you are familiar?

Approx. size of Piper Cub.

22. We wish to know the angular size. Hold a match stick at arm's length in line with a known object and note how much of the object is covered by the head of the match. If you had performed this experiment at the time of the sighting, how much of the object would have been covered by the match head?

At the distance observed, the match head might possibly cover the object.

23. Did the object disappear while you were watching it? If so, how?

X

24. In order that you can give as clear a picture as possible of what you saw, describe in your own words a common object or objects which, when placed up in the sky, would give the same appearance as the object which you saw.

Due to the "diamond" shape of the object I can not think of any common object which would give the same appearance.

25. Where were you located when you saw the object? *(Circle One)*:

a. Inside a building
b. (In a car – got out when sighted object.)
c. Outdoors
d. In an airplane (type)
e. At sea
f. Other_____

26. Were you *(Circle One)*

a. (In the business section of a city?)
b. In the residential section of a city?
c. In open countryside?
d. Near an airfield?
e. Flying over a city?
f. Flying over open country?
g. Other_____

27. What were you doing at the time you saw the object, and how did you happen to notice it?

On my way home from work by automobile. While stopped for stop light saw object in sky travelling toward my position, could not identify so got out of car to have clear view.

28. IF you were MOVING IN AN AUTOMOBILE or other vehicle at the time, then complete the following questions:

28.1 What direction were you moving? *(Circle One)*

X

a. North
b. Northeast
c. East
d. Southeast
e. South
f. Southwest
g. West
h. Northwest

28.2 How fast were you moving?_____ miles per hour.

28.3 Did you stop at any time while you were looking at the object?

(Circle One) Yes No

29. What direction were you looking when you first saw the object? *(Circle One)*

a. North
b. Northeast
c. East
d. Southeast
e. South
f. Southwest
g. (West)
h. Northwest
i. Overhead

30. What direction were you looking when you last saw the object? *(Circle One)*

a. North
b. Northeast
c. (East)
d. Southeast
e. South
f. Southwest
g. West
h. Northwest
i. Overhead

31. If you are familiar with bearing terms (angular direction), try to estimate the number of degrees the object was from true North (thru east) and also the number of degrees it was upward from the horizon (elevation).

31.1 When it first appeared:

a. From true North 275 degrees.
b. From horizon 45 degrees.

31.2 When it disappeared:

a. From true North 100 degrees.
b. From horizon 30 degrees.

32. In the following sketch, imagine that you are at the point shown. Place an "A" on the curved line to show how high the object was above the horizon (skyline) when you *first* saw it. Place a "B" on the *same* curved line to show how high the object was above the horizon (skyline) when you *last* saw it.

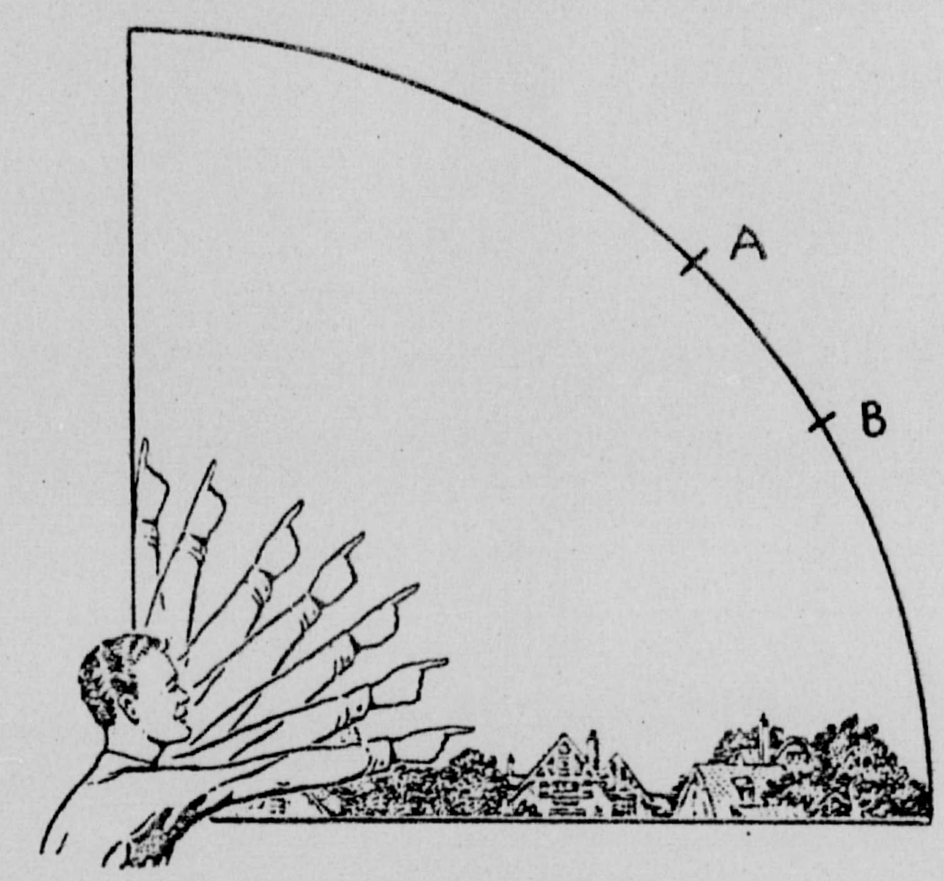

33. In the following larger sketch place an "A" at the position the object was when you *first* saw it, and a "B" at its position when you *last* saw it. Refer to smaller sketch as an example of how to complete the larger sketch.

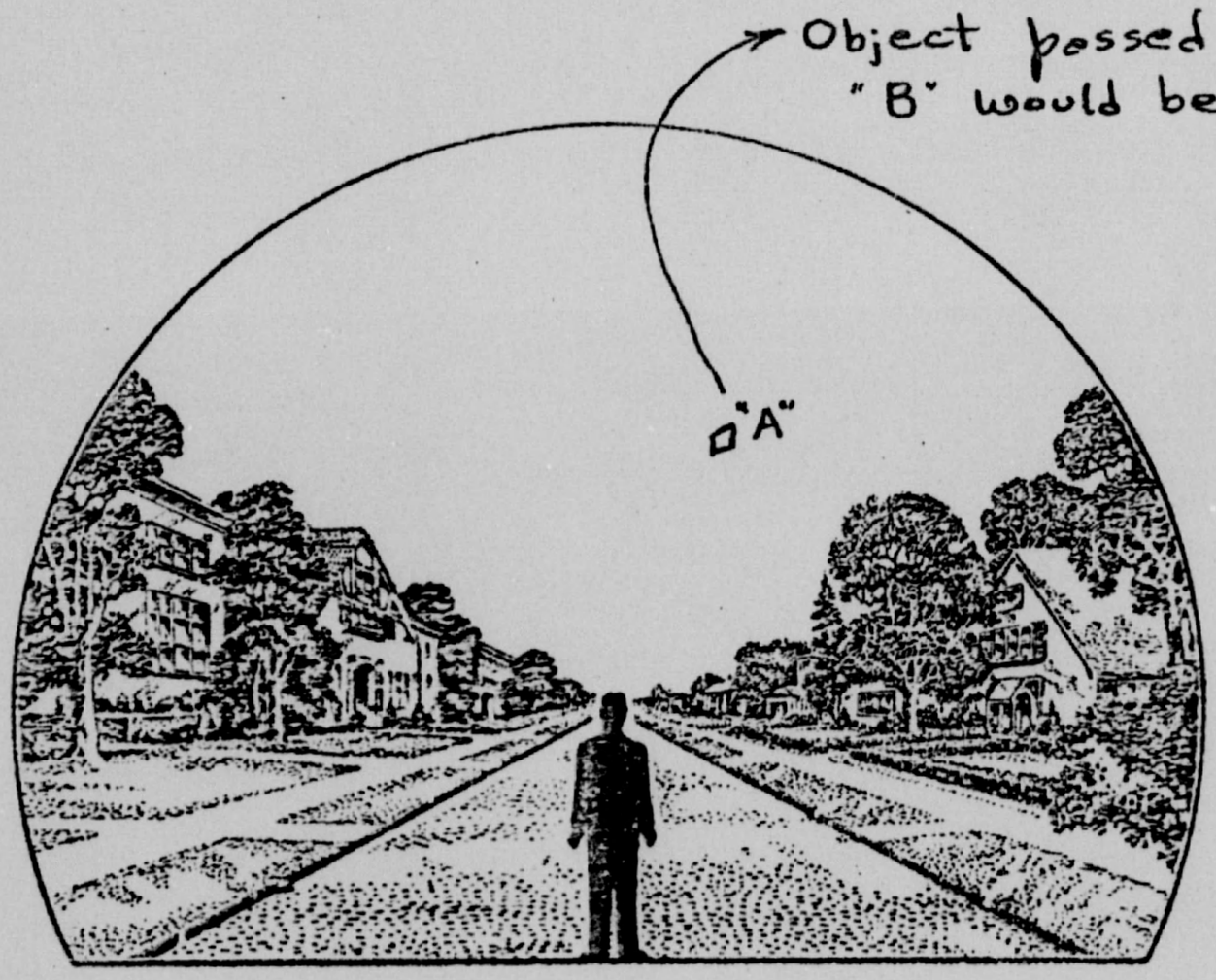

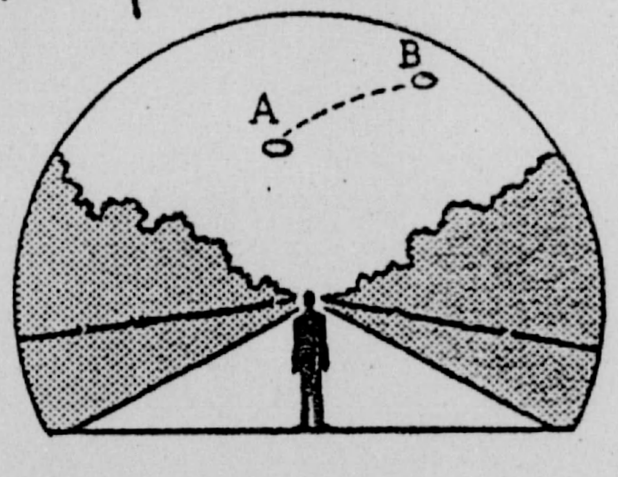

34. What were the weather conditions at the time you saw the object?

CLOUDS *(Circle One)*

a. (Clear sky)
b. Hazy
c. Scattered clouds
d. Thick or heavy clouds

WEATHER *(Circle One)*

a. (Dry)
b. Fog, mist, or light rain
c. Moderate or heavy rain
d. Snow
e. Don't remember

35. When and to whom did you report that you had seen the object? O.D. at Bolling A.F.B. then to Maj. Wm. T. Coleman, A.F., Secretarys Office, P.I.O.

13 (Day) December (Month) 1961 (Year)

36. Was anyone else with you at the time you saw the object?

(Circle One) Yes (No)

36.1 IF you answered YES, did they see the object too?

(Circle One) Yes No

36.2 Please list their names and addresses:

37. Was this the first time that you had seen an object or objects like this?

(Circle One) (Yes) No

37.1 IF you answered NO, then when, where, and under what circumstances did you see other ones?

38. In your opinion what do you think the object was and what might have caused it? I think that the object was exactly what it appeared to be. A type of aircraft capable of moving thru the air without the use of conventional wings, rotors, vanes, propelling devices, or noise. Object moved smoothly without noise or any signs of exhaust trail. I have not been able to reconcile what I saw with any known object which would give any similar likeness if put in the air.

39. Do you think you can estimate the speed of the object?

(Circle One) Yes (No) No know factors to estimate from.

IF you answered YES, then what speed would you estimate? _____

40. Do you think you can estimate how far away from you the object was?

(Circle One) (Yes) No

IF you answered YES, then how far away would you say it was? Approx. 1,200 to 1,500 ft.

41. Please give the following information about yourself:

NAME [redacted] (Last Name) [redacted] (First Name) [redacted] (Middle Name)

ADDRESS [redacted] (Street) Washington (City) [redacted] (Zone) D.C. (State)

TELEPHONE NUMBER [redacted]; office [redacted]

Age 44 Sex Male

Indicate any additional information about yourself, including any education, which might be pertinent.

Duke University. Civilian pilot (aircraft) 3 yrs. Navy pilot 6 yrs. Navy flight instructor. Naval aerial gunnery school.

42. Date you completed this questionnaire: 30 (Day) January (Month) 1962 (Year)

I want to apologize for the length of time I have held this form but it came while I was out of town and since being back I have had work, etc., to catch up on.

U.S. AIR FORCE TECHNICAL INFORMATION SHEET

(SUMMARY DATA)

In order that your information may be filed and coded as accurately as possible, please use the following space to write out a short description of the event that you observed. You may repeat information that you have already given in the questionnaire, and add any further comments, statements, or sketches that you believe are important. Try to present the details of the observation in the order in which they occurred. Additional pages of the same size paper may be attached if they are needed.

NAME [redacted]
(Please Print)

SIGNATURE [redacted]

DATE January 30, 1962

(Do Not Write in This Space)
CODE:

Time and location as hereinbefore stated. While stopped at stop lite I saw an object about 45° above the horizon, slightly to my right, and moving toward my position. I realized immediatly that the object was of an unfamiliar shape so I stepped out of the automobile in order to obtain an unobstructed view. The object continued on a straight line course toward my position and passed directly overhead. (In the meantime the traffic light had changed to "Go" and the automobiles behind me were so busy blowing horns and trying to get around me that no one took the time to look up.) As the object approached I could see no wings, protrusions of any type, or vapor ~~t~~ or exhaust trail. As the object passed directly over my head I saw that it was diamond shaped, dark gray in color with a pulsating brown-orange glow in the center portion — absolutely no noise could be heard above traffic noise. I estimated the object to be between 1,200 and 1,500 ft. above me. As the object passed over me I turned to watch it — it appeared to have thickness in proportion to its size which I judged would be approx. the size of a Piper Cub aircraft if it were "squared off". I watched the object until it dissapeared behind the ~~natural~~ building horizon, approx. 30°. The object was very clear against the sky at all times — darker than the sky which was cloudless. Edges were sharp.

(OVER)

At no time while I had the object in view did it change course or altitude, or move behind or in front of something and reappear, or change in color. The motion was smooth and speed seemed constant. I saw no port holes or other openings. The orange-brown glow in the center portion seemed to pulse at rather a rapid rate. I have stopped at the same place several times since the sighting and moved my hand across the same flight path, at what I estimated the speed to be, and I end up with just about 1 min. for time in sight.

I am convinced that the object I saw was as I have described it and could not have been any conventional heavier, or lighter than air craft, any phenomenom caused by temperature inversion mirage, or sun reflection.

NOTE: Enclosed is a sketch of an idea of what the object might possibly look like in section if the lines referred to in sketch on page 3. were stepped in toward the center.

Sights in Washington D.C. COMPANY

ROSSLYN
ARLINGTON COUNTY
Potomac River
Little River
Georgetown Channel
THEODORE ROOSEVELT ISLAND
ROOSEVELT BRIDGE (UNDER CONSTRUCTION)
FRANCIS SCOTT KEY MEMORIAL BRIDGE
Key Bridge Marriott Motor Hotel
Rosslyn Plaza
Arlington Blvd.
Arlington Memorial Bridge
Foreign Service Institute
Potomac Boat Club
Washington Canoe Club
Chesapeake & Ohio Canal
Georgetown Reservoir
Archbold Parkway
Georgetown University Medical and Dental School
Georgetown University Hospital
Georgetown University
Howard Earthquake Registering Laboratory
Convent of Visitation
Western High School
Holy Rood Cemetery
Glover Archbold Park
Rock Creek Parkway
Rock Creek & Potomac Parkway
Rock Creek
Rock Creek Cemetery
Oak Hill Cemetery
Dumbarton Oaks Park
Dumbarton House
Dumbarton Oaks
Tudor Place (Private)
Old Stone House
Water Sports Center
Potomac Park Helipad
Columbia Hospital for Women
Weather Bureau
Volta Bureau for the Deaf
Volta Place
St. John's Church
Georgetown
GEORGETOWN
U.S. Customs House
Key Bridge
Francis Scott Key Bridge
Whitehurst Freeway
Canal Rd.
Foxhall Rd.
Reservoir Rd.
Wisconsin Ave.
Massachusetts Ave.
Mass. Ave. Heights
Wesley Heights
Foxhall Village
Glover Park
Burleith
Hillandale
Observatory Hill
Naval Observatory
Observatory Circle
Observatory Lane
Observatory Place
Observatory Gate
Observatory Hill Dining Room
Georgetown Visitation Prep. School
Western High School
Key Elementary School
Hardy Junior High School
Hyde Elementary School
Francis Junior High School
Stevens Elementary School
Sidwell Friends School
Wilson High School Athletic Field
Mt. Alto Hospital
Washington Cathedral
St. Sophia Cathedral
Cathedral Ave.
Cathedral Heights
Cathedral Mansions
Woodley Park
Sheraton-Park Hotel
Lebanon
Shoreham
Calvert
Connecticut Ave.
Taft Bridge
Taft Memorial
Zoological Park
National Zoological Park
Beltsway
Embassy of Japan
Embassy of Thailand
Embassy of Venezuela
Embassy of Finland
Embassy of Iceland
Embassy of Afghanistan
Embassy of Malaysia
Embassy of Sudan
Embassy of Korea
Embassy of Uruguay
Embassy of Czechoslovakia
Embassy of U.A.R.
Embassy of Yemen
Embassy of Burma
Embassy of Pakistan
Embassy of Sweden
Embassy of Ireland
Embassy of Guatemala
Embassy of Nepal
Embassy of Ceylon
Embassy of Ethiopia
Embassy of Morocco
Embassy of Iraq
Embassy of Jordan
Embassy of France
Embassy of Portugal
Embassy of El Salvador
Embassy of Panama
Embassy of Saudi Arabia
Embassy of Iran
Embassy of South Africa
Embassy of Brazil
Embassy of Denmark
Embassy of New Zealand
Embassy of Switzerland
Embassy of Belgium
Embassy of Norway
Embassy of Australia
Embassy of Lebanon
Embassy of Greece
Embassy of Yugoslavia
Embassy of Poland
Embassy of Hungary
Embassy of Rumania
Embassy of Bulgaria
Embassy of Albania
Embassy of Syria
Embassy of Libya
Embassy of Tunisia
Embassy of Algeria
Embassy of Kuwait
Embassy of Liberia
Embassy of Ghana
Embassy of Nigeria
Embassy of Cameroon
Embassy of Mali
Embassy of Upper Volta
Embassy of Ivory Coast
Embassy of Togo
Embassy of Dahomey
Embassy of Niger
Embassy of Chad
Embassy of Gabon
Embassy of Congo
Embassy of Central African Republic
Embassy of Somalia
Embassy of Ethiopia
Embassy of Kenya
Embassy of Uganda
Embassy of Tanganyika
Embassy of Zambia
Embassy of Malawi
Embassy of Rhodesia
Embassy of Botswana
Embassy of Lesotho
Embassy of Swaziland
Embassy of Mauritius
Embassy of Malagasy Republic
Embassy of Sierra Leone
Embassy of Guinea
Embassy of Mauritania
Embassy of Senegal
Embassy of Gambia
Embassy of Nigeria
Embassy of Cameroon
Embassy of Mali
Embassy of Upper Volta
Embassy of Ivory Coast
Embassy of Togo
Embassy of Dahomey
Embassy of Niger
Embassy of Chad
Embassy of Gabon
Embassy of Congo
Embassy of Central African Republic
Embassy of Somalia
Embassy of Ethiopia
Embassy of Kenya
Embassy of Uganda
Embassy of Tanganyika
Embassy of Zambia
Embassy of Malawi
Embassy of Rhodesia
Embassy of Botswana
Embassy of Lesotho
Embassy of Swaziland
Embassy of Mauritius
Embassy of Malagasy Republic
Embassy of Sierra Leone
Embassy of Guinea
Embassy of Mauritania
Embassy of Senegal
Embassy of Gambia

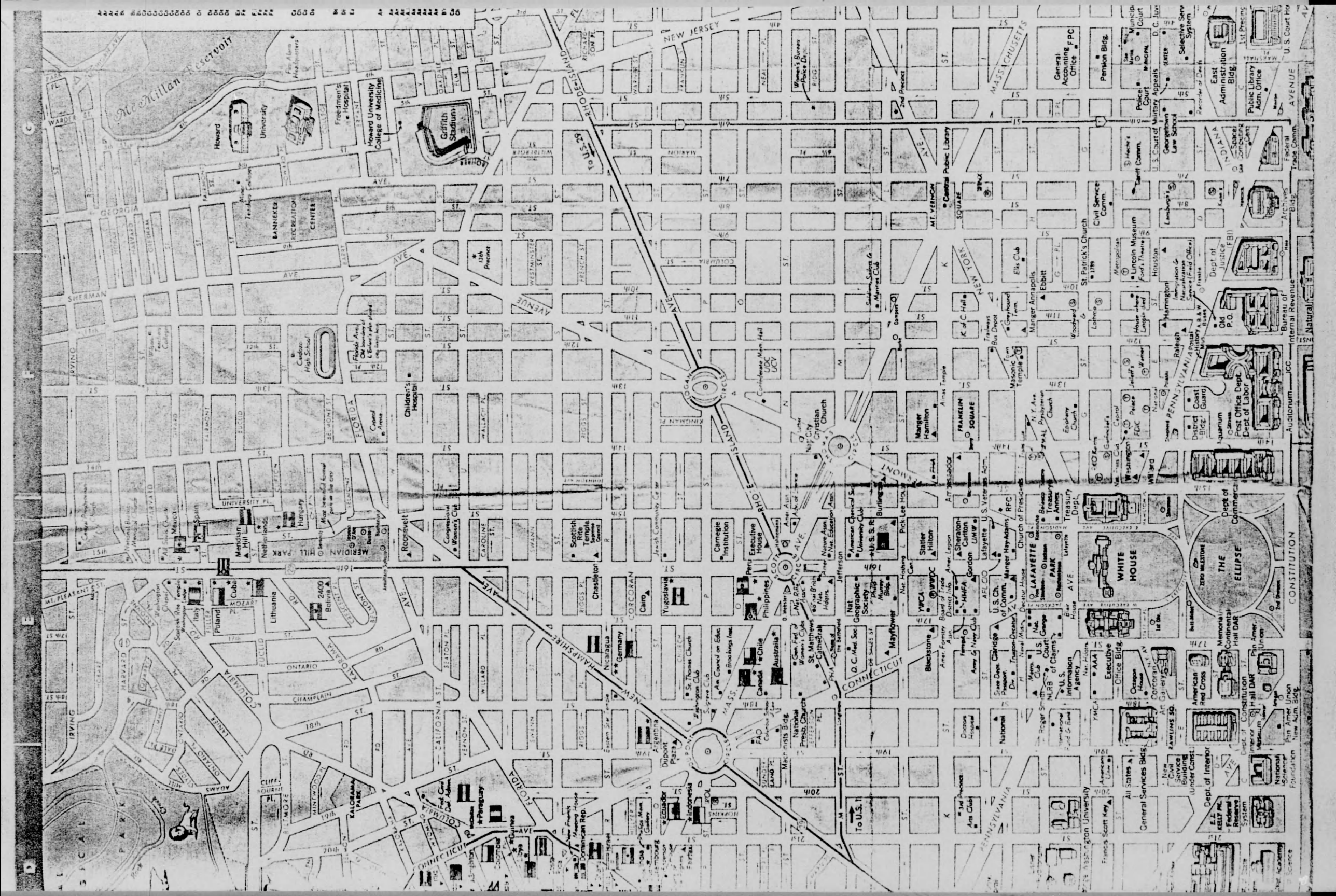
McMillan Reservoir
Howard University
Howard University College of Medicine
Freedmen's Hospital
Griffith Stadium
BANNEKER RECREATION CENTER
Cardozo High School
Children's Hospital
3th Precinct
Florida Ave. Market
Meridian Hill Park
Rock Creek Park
Dumbarton Oaks Park
Lafayette Square
Franklin Square
Logan Circle
Dupont Circle
Scott Circle
Thomas Circle
Mt. Vernon Square
Judiciary Square
Capitol Grounds
Union Station
Washington Monument
White House
The Ellipse
Constitution Gardens
Potomac Park
Tidal Basin
Jefferson Memorial
Arlington Memorial Bridge
Lincoln Memorial
Reflecting Pool
Smithsonian Institution
National Gallery of Art
Natural History
Air & Space
Auditorium
Pension Bldg.
General Accounting Office
Municipal Court
Police Court
Court of Military Appeals
Georgetown Law School
East Administration Bldg.
Public Library Adm. Office
Federal Trade Comm.
Archives Bldg.
Central Public Library
Civil Service Comm.
Tariff Comm.
Lincoln Museum
Ford's Theatre
Dept. of Justice (FBI)
Old P.O.
Bureau of Internal Revenue
Post Office Dept.
Dept. of Labor
District Bldg.
Coast Guard
Treasury Dept.
Dept. of Commerce
Executive Office Bldg.
Corcoran Gallery of Art
American Red Cross
Memorial Continental Hall DAR
Pan Amer. Union
Pan Amer Union New Adm. Bldg.
Dept. of Interior
New Civil Service Building (Under Const.)
National Science Foundation
Federal Reserve System
Washington Monument
Lafayette Square
Franklin Square
Mt. Vernon Square
Judiciary Square
Dupont Circle
Scott Circle
Thomas Circle
Logan Circle
Union Station
Capitol Grounds
Tidal Basin
Jefferson Memorial
Arlington Memorial Bridge
Lincoln Memorial
Reflecting Pool
Smithsonian Institution
National Gallery of Art
Natural History
Air & Space
Auditorium
Rhode Island Ave.
New Jersey Ave.
Massachusetts Ave.
New York Ave.
Pennsylvania Ave.
Connecticut Ave.
New Hampshire Ave.
Florida Ave.
Georgia Ave.
Wisconsin Ave.
Constitution Ave.
Independence Ave.
To U.S. 29
To U.S. 1
Howard
Freedmen's Hospital
Howard University College of Medicine
Griffith Stadium
BANNEKER RECREATION CENTER
Cardozo High School
Children's Hospital
3th Precinct
Florida Ave. Market
Meridian Hill Park
Rock Creek Park
Dumbarton Oaks Park
Lafayette Square
Franklin Square
Logan Circle
Dupont Circle
Scott Circle
Thomas Circle
Mt. Vernon Square
Judiciary Square
Capitol Grounds
Union Station
Washington Monument
White House
The Ellipse
Constitution Gardens
Potomac Park
Tidal Basin
Jefferson Memorial
Arlington Memorial Bridge
Lincoln Memorial
Reflecting Pool
Smithsonian Institution
National Gallery of Art
Natural History
Air & Space
Auditorium
Rhode Island Ave.
New Jersey Ave.
Massachusetts Ave.
New York Ave.
Pennsylvania Ave.
Connecticut Ave.
New Hampshire Ave.
Florida Ave.
Georgia Ave.
Wisconsin Ave.
Constitution Ave.
Independence Ave.
To U.S. 29
To U.S. 1

Index

U.S. GOVERNMENT OFFICES AND AGENCIES

Archives Building ... G-5
Arlington Annex (Navy) ... B-9
Army Radio Station ... A-8
Auditorium Departmental ... F-5
Bur. of Engraving & Printing & Annex ... E-6
Bur. of Internal Revenue ... F-5
Bureau of Yards & Docks ... B-7
Capitol ... H-6
Civil Service Commission ... G-5
Central Intelligence Agency ... C-5
Coast Guard ... F-5
Court of Claims ... E-5
Custom House ... B-4
Dept. of Agr. & Annex ... F-6
Department of Commerce ... E-5
Department of Defense (Pentagon) ... C-8
Dept. of Health, Education and Welfare ... G-6
Department of Interior ... D-5
Department of Justice ... F-5
Department of Labor ... F-5
Department of State & Annexes ... D-5
Executive Office Building ... E-5
Federal Bureau of Investigation ... F-5
F.B.I. (Identification Div.) ... H-6
Fed. Civil Defense Adm. ... D-2
Fed. Deposit Ins. Corp. ... F-5
Federal Housing Adm. ... F-4
Federal Bldg. No. 6 ... G-6
Federal Commission ... G-5
Federal System ... D-5
Federal Agency ... G-6
Federal Commission ... G-5
Federal Culture Org. of Nations ... E-5
Federal Trust ... B-5
Generating Office ... G-5
General Bldg. ... D-3
General Building (Reclamation) ... G-6
Governing Office ... H-4
Home Loan Board ... H-5
House Buildings ... H-6, 7
Housing Finance ... E-4
Immigration Naturalization Service (Office) ... F-5
Int. Fund for Reconstruction Devel. ... E-5
Interstate Commerce Comm. ... F-5
Library & Annex ... J-6
Munitions ... D-6
Nat. Labor Bd. ... E-5
Nat. Scientific Foundation ... E-4
National Bldg. ... G-9
Naval Air ... J-10
Naval Oil ... B-2
Naval Research ... K-9
Naval Weapons ... J-8
Navy Building ... D-6
Navy Dept. Annex ... D-5
Old Post Office Building ... F-5
Pan American Union ... E-5
Pan Amer. Union New Adm. Bldg. ... K-5
Passport Div., State Dept. ... E-4
Pension Building ... G-5
Postage Building ... C-4
Post Office Department ... F-5
Public Health Service ... H-6
Public Health Service Dispensary ... G-6
Public Housing Administration ... E-4
Reconstruction Fin. Corp. ... E-4
Securities Exch. Comm. ... H-5
Selective Service System ... G-5
Senate Office Buildings ... H-5
Social Security Agency ... H-6
Supreme Court ... J-6
Tariff Commission ... G-5
Treasury Dept. & Annex ... E-5
U.S. Court House ... G-5
U.S. Court of Military Appeals ... G-5
U.S. Information Agency ... E-5
Veterans Admin. ... D-6, E-4
Voice of America ... H-6
Weather Bureau ... C-4
White House ... E-5

HOSPITALS AND INSTITUTIONS

Casualty Hospital ... K-5
Children's Hospital ... F-2
Columbia Hosp. for Women ... D-4
Doctors Hospital ... E-4
Freedmen Hospital ... G-2
Georgetown Hospital ... A-3
Geo. Washington U. Hosp. ... D-4
Home for the Blind ... B-3
Mt. Alto Hospital ... A-1
Volta Bureau for the Deaf ... B-3

D.C. OFFICES, BUILDINGS AND ORGANIZATIONS

Board of Trade ... E-4
District Building ... F-5
East Administration Building ... G-5
Juvenile Court ... G-5
Medical Society ... E-4
Municipal ... G-5
Municipal ... G-5
Police Court ... G-5
Post Office ... H-5
Public Library Admin. Office ... G-5
Recorder of Deeds ... G-5

NATIONAL ORGANIZATIONS

Amer. Assn. for the Advancement of Science ... E-3
Amer. Assn. of Univ. Women ... C-5
American Chem. Society ... E-4
Amer. Council on Education ... E-3
A.F.L.-C.I.O. ... E-4
American Forestry Assn. ... E-4
American Legion ... E-4
American Nature Assn. ... E-4
American Pharm. Assn. ... D-5
American Red Cross ... E-5
B'nai B'rith Nat. Hdqtrs. ... E-4
Carpenters Union ... H-5
Chamber of Comm. (U.S.) ... E-4
Colonial Dames Amer. ... C-3
Daughters Amer. Rev. ... E-5
Eastern Stadium ... E-5
Gen. Fed. Women's Clubs ... E-4
Knights of Pythias Hall ... F-4
Letter Carriers Bldg. ... H-5
Machinists Bldg. ... D-3
Masonic Temple ... F-4
National Education Assn. ... E-4
National Geographic Soc. ... E-4
National Grange ... E-4
National Guard ... H-5
National Hdqtrs. AAA ... E-5
National Housing Center ... E-4
National Rifle Assn. ... E-4
Philip Murray Bldg. ... E-4
Scottish Rite Temple (Supreme Council) ... E-5
Scottish Rite Temple (Washington Lodge) ... E-1
Sons of the Amer. Rev. ... C-3
Teamsters Union ... H-5
United Mine Workers of America ... E-4
Veterans of Foreign Wars ... J-5
Y.M.C.A. ... E-5
Y.W.C.A. ... E-4

MUSEUMS, GALLERIES, LIBRARIES, SCHOOLS AND COLLEGES

Amer. Univ. (School of Soc. Sc. & Public Affairs) ... D-5
Armstrong High School ... H-5
Arts & Industries Bldg. ... G-6
Brookings Institution ... E-3
Carbona High School ... F-2
Carbona Institution ... E-5
Central Public Library ... G-4
Columbus School of Law ... E-5
Corcoran Art Gallery ... E-5
Dept. of Interior Mus. ... D-5
Dunbar High School ... H-5
Folger Shakespeare Lib. ... J-6
Freer Gallery of Art ... F-6
Gallaudet College ... K-4
Georgetown University ... A-3
Georgetown U. (Law Sch.) ... G-5
George Washington Univ. ... D-5
Gonzaga High School ... H-4
Harvard Univ. Research Library ... B-3
Howard University ... G-1
Howard Univ. Cat. of Med. ... G-2
Lincoln Museum ... F-3
Library of Cong. & Annex ... J-6
McKinley High School ... J-2
Maier Teachers Col. ... G-1
Mus. of History & Technology (Under Const.) ... F-6
Nat. Academy of Science ... D-5
National Gallery of Art ... G-6
Nat. Library of Medicine ... G-6
Natural History Bldg. ... F-6
Phillips Memorial Gallery ... D-5
Postal History Mus. ... F-5
Smithsonian Institution ... F-6
Textile Museum ... D-5
Truxton Decatur Naval Mus. ... E-4
Washington Univ. H.S. ... H-5
Wax Museum ... C-5
Western High School ... B-5
Wilson Teachers Col. ... F-1

CLUBS AND THEATERS

Army and Navy Club ... E-4
Army & Navy Country Club ... A-10
Arts Club ... D-4
Belasco Theatre ... E-4
Capital Yacht Club ... F-7
Capitol Theatre ... F-5
Columbia Yacht Club ... G-8
Cong. Women's Club ... E-2
Corinthian Yacht Club ... H-9
Casino Club ... D-5
Eastern Power Boat Club ... K-8
East Potomac Pk. G.C. (Public) ... F-8
Elks Club ... F-4
Lisner Auditorium ... D-4
Marina ... D-8
Metropolitan Club ... E-4
Metropolitan Theatre ... F-5
National Press Club ... F-5
National Theatre ... F-5
Palace Theatre ... F-5
Potomac Boat Club ... B-4
R.K.O. Keith's Theatre ... F-5
Soldiers, Sailors & Marines Club ... F-4
Sulgrave Club ... E-5
Sylvan Theatre ... E-6
Town Theater ... F-4
Trans-Lux Theatre ... F-4
University Club ... E-4
Warner Theatre ... F-5
Washington Canoe Club ... A-4
Washington Club ... E-3

HISTORIC AND OTHER POINTS OF INTEREST

Aircraft Building ... F-6
All Souls Church ... E-1
Almas Temple ... F-4
Alva Belmont House ... J-5
Anderson House ... D-5
Auditorium (Comm. Bldg.) ... F-5
Arlington Nat. Cem. ... A-7, 8
Blair House ... E-5
Botanic Garden ... H-6
Capitol Annex ... F-2
Capitol Hill Church ... J-6
Carlton ... B-6
Central Presb. Church ... E-1
Cherry Trees "Kwanzan" ... F-8
Cherry Trees "Yoshino" ... E-6, 7
C. & O. Canal ... A-4
Christ Church ... J-7
Church of the Pilgrims ... D-5
"Church of the Presidents" ... E-4
Civil War Hospital ... H-4
Confed. Memorial Hall ... F-3
Constitution Hall ... E-5
Convent of Visitation ... A-3
Custis-Lee Mansion ... A-7
Decatur House ... E-4
Dumbarton House ... C-3
"Dumbarton Oaks" ... B-3
Epiphany P.E. Church ... F-5
Esso Standard Bldg. ... H-5
Esso Touring Service ... H-5
Esso Wholesale Plant ... H-8
Ford's Theatre ... F-5
Fort Lesley J. McNair ... G-9
Fort Myer ... A-7, 8, 9
Georgetown ... B-4
Griffith Stadium ... G-2
Hains Point Inn ... G-10
Holy Road Cemetery ... A-2
House Where Lincoln Died ... F-5
Islamic Center (Mosque) ... C-2
Jefferson Memorial ... E-7
Jewish Community Center ... E-3
Lincoln Memorial ... D-6
Marine Barracks ... [illegible]
Masonic Temple ... [illegible]
Mem. Continental Hall ... [illegible]
Nat. Bus ... [illegible]
Nat. City ... [illegible]
Nat. Presb. ... [illegible]
Nat. Zeeland ... [illegible]
New Friends Meeting House ... D-3
N.Y. Ave. Presb. Church ... F-4
Oak Hill Cemetery ... C-3
Octagon House ... E-5
Old Stone House ... C-4
Potomac Pk. Motor Ct. ... E-7
Rifle Barrel Fence ... C-3
St. John's Church ... B-3
St. Matthews Cathedral ... E-4
St. Patrick's Church ... F-5
St. Sophia Cathedral ... B-1
St. Thomas Church ... E-3
Space Co[illegible] Center ... G-5
Tomb[illegible] Tomb Soldier ... A-7
Tudor Pl. ... B-3
[illegible] ... J-4
[illegible] ... J-5
[illegible] ... B-6
[illegible] Cathedral ... B-1
[illegible] Church ... E-1
[illegible] Monument ... E-6
[illegible] ... C-6
[illegible] House ... E-5
[illegible] (Radio Stations) ... G-4
WMAL (Radio Stations) ... F-4
WOL (Radio Stations) ... D-5
WWDC (Radio Stations) ... E-4
Zero Milestone ... E-5

TRANSPORTATION TERMINALS

A.B. & W. Buses ... F-5
Greyhound Terminal ... F-4
Potomac Plaza Heliport ... C-5
Trailways Bus Depot ... F-4
Union Station ... [illegible]
Wash. National Airport ... E-[illegible]
Wilson Line ... G-[illegible]

EMBASSIES AND LEGATIONS

See map on other side

Afghanistan ... C-2
Australia Del. ... B-1
Argentina ... E-3
Australia ... E-3
Austria ... C-3
Belgium ... B-1
Bolivia ... E-2
Brazil ... C-2
Burma ... D-3
Cambodia ... H-5
Canada ... E-3
Ceylon ... D-2
Chile ... E-3
China ... D-3
Colombia ... D-2
Costa Rica ... D-3
Cuba ... E-1
Czechoslovakia ... C-3
Denmark ... B-2
Dominican Rep. ... D-3
Ecuador ... D-3
Egypt ... D-3
El Salvador ... D-2
Ethiopia ... D-2
Finland ... C-2
France ... D-2
Germany ... E-3
Ghana ... D-3
Great Britain ... B-2
Greece ... D-3
Guatemala ... D-3
Guinea ... D-2
Haiti ... H-5
Honduras ... H-5
Hungary ... F-2
Iceland ... D-2
India ... D-3
Indonesia ... D-3
Iran ... C-2
Iraq ... D-2
Ireland ... D-3
Israel ... D-3
Italy ... E-1
Japan ... C-2
Jordan ... D-2
Korea ... D-3
Laos ... D-3
Latvia ... H-5
Lebanon ... C-1
Liberia ... H-5
Libya ... D-2
Lithuania ... E-1
Luxembourg ... D-3
Malaya ... D-3
Mexico ... E-1
Morocco ... D-2
Nepal ... D-2
Netherlands ... E-3
New Zealand ... B-2
Nicaragua ... E-3
Norway ... B-1
Pakistan ... D-3
Panama ... C-1
Paraguay ... D-2
Peru ... E-3
Philippines ... E-3
Poland ... E-1
Portugal ... D-2
Romania ... D-3
Saudi Arabia ... C-2
South Africa ... C-2
Spain ... E-1
Sudan ... C-3
Sweden ... D-3
Switzerland ... C-1
Syria ... D-2
Thailand ... C-2
Tunisia ... C-2
Turkey ... D-3
United Arab Rep. ... D-2
U.S.S.R. ... E-4
Uruguay ... C-3
Venezuela ... C-2
Viet-Nam ... D-3
Yemen ... H-5
Yugoslavia ... E-3

HOTELS

Ainsworth Motel ... D-10
Alban Towers ... A-1
All States ... D-5
Ambassador ... F-4
Bellevue ... H-5
Blackstone ... E-4
Brighton ... D-2
Burlington ... E-4
Cairo ... E-3
Carroll Arms ... J-5
Chastleton ... E-3
Claridge ... E-4
Commodore ... H-5
Congressional ... H-6
Continental ... H-5
Dodge ... H-5
Dupont Plaza ... D-3
Elbert ... F-4
Executive House ... E-3
Fairfax ... D-3
50 Motel ... A-6
Francis Scott Key ... D-5
Gordon ... E-4
Harrington ... F-5
Houston ... F-5
Iwo Jima Motor ... A-6
Jefferson ... E-4
Lafayette ... E-4
Manger Annapolis ... F-4
Manger Hamilton ... F-4
Manger Hay-Adams ... E-4
Marriot Motor ... A-4, D-8
Mayflower ... E-4
Meridian Hill ... E-1
Merrimac Motel ... D-10
National ... E-4
Pennsylvania ... H-5
Pentagon Motel ... D-9
Pick-Lee House ... E-4
Pierre L'Enfant ... H-5
Plaza ... J-5
Raleigh ... F-5
Roger Smith ... E-4
Roosevelt ... E-2
Sheraton-Carlton ... E-4
Sheraton-Park ... C-1
Shoreham ... C-1
Statler Hilton ... E-4
Stratford ... H-5
Twenty-four Hundred ... E-2
Washington ... F-5
Willard ... F-5

PRINCIPAL DEPARTMENT STORES

Garfinckel's ... F-5
Hecht's ... G-5
Jelleff's ... F-5
Kann's ... G-5
Lansburgh's ... G-5
Woodward & Lothrop ... F-5



1961 PICTORIAL GUIDE TO
Central Washington
AND NEARBY ARLINGTON COUNTY, VA.

HOW TO READ THIS MAP

Numbered Routes

Federal and D.C. Government buildings are shown in yellow

- ★ Embassies and Legations
- ⊙ Statues and Monuments
- ▲ Principal Hotels
- Ⓣ Principal Theaters
- Ⓡ Radio Stations
- Ⓟ Police Stations
- Ⓢ Principal Department Stores

Scale of Miles

0 0.1 0.2 0.3 0.4 0.5

ONE INCH EQUALS ABOUT 0.21 MILES (1135 FEET) 1:13,600

© MCMLX. General Drafting Co., Inc. Convent Station, N. J.
All rights reserved. This work must not be copied in whole or in part.

HUMBLE OIL & REFINING COMPANY



Free Travel Service

ROUTES MARKED BY EXPERTS

Experienced travel counselors at Esso Touring Service will mark an individual route for your trip in the United States or abroad. For a business or pleasure trip, the shortest or most scenic, these travel experts know the best roads and how to avoid construction. Ask your Esso Dealer for a handy, prepaid Esso Touring Service postcard—or stop in at our office, near the Capitol, open from 9 to 4:45 Mondays to Fridays and from 9 to 1 Saturdays.

ESSO Touring Service

Capitol Servicenter

261 Constitution Ave., NW, Washington 1, D. C., NAtional 8-9032

• • •

OTHER ESSO TOURING SERVICE OFFICES

15 West 51st St., New York 19, N.Y. • Phone PLaza 7-1200

1410 Canal Street, New Orleans 16, La. • Phone MAgnolia 6781

NATIONAL GALLERY OF ART
Senators' Subway
Supreme Court
TUNNEL
Library of Congress
Folger Shakespeare Library
Library of Congress Annex
EAST CAPITOL ST.
MASSACHUSETTS AVE.
TEN
Emancipation
LINCOLN PARK
KENTUCKY AVE.
UNION SQUARE
THE CAPITOL
Botanic Gardens
INDEPENDENCE AVE.
To U.S. 50
CAROLINA ST.
Capitol Hill Church
SEWARD SQUARE
NORTH CAROLINA AVE.
WALKER ST.
Voice of America
USPHS
Social Security Agency
House Office Bldg.
CARROLL ST.
House Office Bldg.
Dept. of Health, Education & Welfare
New House Office Bldg.
Congressional
USPHS Dispensary
FSA
F.O.B. No. 8 (Under const.)
PENNSYLVANIA AVE.
VIRGINIA AVE.
(FBI) Identification Division
DELAWARE AVE.
NEW JERSEY AVE.
FOLGER PK.
5th Precinct
MARION PARK
SOUTH CAROLINA AVE.
Power House for Capitol
HECKMAN ST.
GARFIELD PARK
Christ Church
Attended by Madison, Jefferson and John Q. Adams
Marine Barracks
POTOMAC AVE.
TUNNEL
SECTION (UNDER CONSTRUCTION) FREEWAY
TOWN CENTER
CAPITOL SOUTH
CANAL ST.
Naval Weapons Plant
N PLACE
Eastern Power Boat Club
11TH ST. BRIDGE
ANACOSTIA BRIDGE
ANACOSTIA PARK
PENNA R.R.
Esso Wholesale Plant
Esso Wharf
SO. CAPITOL BRIDGE
R I V E R
D.C. Nursery
Poplar Point Nursery
Botanic Gardens
Naval Receiving Station
PROPOSED ANACOSTIA FREEWAY
Lesley J. McNair
Fort
National War College
Coast Guard Yacht Club
Buzzard Point
U.S. Naval Air Station
HOWARD RD.
SUITLAND AVE.
STERLING RD.
SUMNER RD.
EATON RD.
STEVENS RD.
NICHOLS RD.
SHERIDAN RD.
11th Precinct
SHANNON PL.
CHICAGO ST.
NICHOLS AVE.
PLEASANT ST.
MAPLEVIEW PL.
VALLEY PL.
CHESTER ST.
MT. VIEW PL.
MORRIS PL.
HIGH ST.



THE FRONT COVER of this map shows an exterior scene at the National Gallery of Art. The handsome building, opened in 1941, was erected with funds given by the late financier Andrew W. Mellon. It contains some of the world's best known and loved masterpieces executed on canvas, in bronze or marble. Tapestries, a fine collection of prints and drawings and many other objets d'art reflecting the artistic heritage of both America and the Old World can be found here. Free tours daily. Free concerts are conducted every Sunday night from mid-September to mid-July.

DIVISION OF WASHINGTON

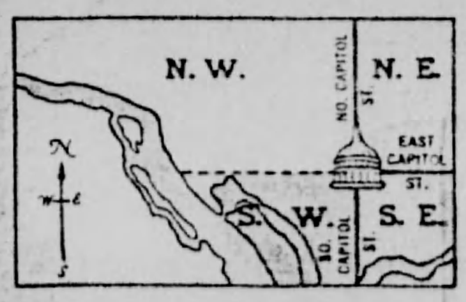

Sections of the city are designated as N.W., N.E., S.W. and S.E. Base lines for these sections are North, East and South Capitol Streets and an imaginary line extending west from the Capitol. The Washington and vicinity map on the reverse side includes the complete city area and is colored to show the limits of the four sections.

Numbered streets run north and south, lettered streets east and west. House and building numbers for each section start at the above base lines. For example: the 700 block on G St., N.W., is between 7th and 8th Streets, N.W. The 700 block on 10th Street, S.W., is between G and H Streets, S.W.

Pennsylvania Avenue is numbered the same as a lettered street; Connecticut Avenue the same as a numbered street. Most other diagonal avenues and streets have no standard numbering pattern.

TO

ESSO

HOW TO READ THIS MAP

Washington, D.C., and vicinity

1961

Roads

COMPLETED · UNDER CONST. · PROPOSED — Limited Access Highways

Principal Streets and Roads

Other Streets and Roads

95 — Interstate Route Numbers

1 · 240 — U.S. Route Numbers

5 · 617 — State Route Numbers

No Connections Between Roads

Additional Data

Principal Parks and Reservations

Golf Clubs *(See Index Below)*

Airports

Points of Interest *(See Index Below)*

★ 1.4 ★ Approximate Mileages

Scale of Miles

1 0.5 0 0.5 1

ONE INCH EQUALS ABOUT 1.1 MILES 1:71,000

© MCMLX, General Drafting Co., Inc., Convent Station, N. J.
All rights reserved. This work must not be copied in whole or in part.

HUMBLE OIL & REFINING COMPANY

Happy Motoring® and SAFE DRIVING go Hand in Hand

Ask Esso Dealer for Map of DEL.-MD.-VA.-W.VA.

For Continuation to Dulles International Airport See Inset below.

Frederick · Rockville · Gaithersburg · Germantown · Poolesville · Leesburg · Great Falls of the Potomac · Great Falls Park · Potomac · Cropley · Camp Rockwood (Nat. Girl Scout camp) · Congressional Country Club · Carderock · Taylor Model Basin · Peacock · Glendale · Prospect Hill · Bellevie · Greenway · Madeira School · Spring Hill · Swinks Mill · Ball's Hill · Providence Forest · Ingleside · Kings Manor · Langley Forest · Walter Heights · Langley · Cabin John · Bannockburn · Bannockburn Heights · Country Club Village · Glen Echo · Glen Echo Heights · Wood Acres · Wildwood Manor · Lone Oak · Ashburton · Wyngate · Hendry Estates · Alta Vista Terrace · Ayrlawn · Woodhaven · Bradley Woods · Pine View · Luxmanor · Willerb Acre · Halpine · Silver Rock · Mary Court H · Edmonston Drive · Twin Brooks · Bethesda Country Club · Burning Tree Country Club · Bradley Hills Country Club · Beside Cozy Club · Falls Road Public G.C. · Seven Locks · Bells Mill Rd. · Glen Rd. · Norton Rd. · South Glen Rd. · Old Georgetown Rd. · Rockville Pike · Wisconsin Ave. · Bradley Blvd. · Old Dominion Drive · Leesburg Pike · Lee Highway · Chain Bridge · Memorial Parkway · George Washington Memorial Parkway · Beltway · Capital Beltway · Fairfax · Arlington · Alexandria · Falls Church · East Falls Church · Chesterbrook · Chesterbrook Woods · Country Club Manor · Country Club Hills · Franklin Park · Franklin Forest · Sherwood · Berkshire · Aliences · Garden City · Hollin Hill · Overlee Knolls · Poplar Heights · Idylwood · Pimmit Hills · Madrillon · Woodford · Vienna · Vienna Woods · Spring Lake · Ash Grove · Freedom Hill · Tyson's Corner · Howard · Westbriar C.C. · Enola · Glenmere · Dunn Loring · Antrim · Bryn Mawr · Lewinsville · West Falls Church · McLean · West McLean · El Nido · Cabin John Park · Stubblefield Falls · Turkey I. · Riley Island · Great Falls Tavern · Old Angler's Inn · Potomac Boat Club · Glen Echo Amusement Park · Montgomery Co. Agency (Under const.) · Fairfax Co. · Arlington Co. · Washington Golf & Country Club · Arlington Hospital · WTTG TV Tare

Rivers: Potomac River · Rock Run · Cabin John Creek · Watts Branch · Difficult Run · Little Falls Run · Turkey Run · Pimmit Run · Four Mile Run · Donaldson Run · Little Falls Creek · Bull Run · Cedar Run · Broad Run · Goose Creek · Bennett Creek · Beaverdam Creek · Sugarland Run · Horsepen Run · Cub Run · Rocky Run · Bear Island · Wolftrap Run · Ox Run · Accotink Creek · Pohick Creek · Long Branch · Sycamore Run · Scott Run · Little Rocky Run · Difficult Run

Parks: Great Falls Park · Chesapeake & Ohio Canal National Historical Park · Recreational Park · Glen Echo Amusement Park

Airports: Washington Golf & Country Club · Arlington Hospital · Agency (Under const.)

Golf Clubs: Falls Road Public G.C. · Congressional Country Club · Taylor Model Basin · Bethesda Country Club · Burning Tree Country Club · Bradley Hills Country Club · Beside Cozy Club · Westbriar C.C. · Washington Golf & Country Club

Points of Interest: Camp Rockwood (Nat. Girl Scout camp) · Great Falls Tavern · Old Angler's Inn · Potomac Boat Club · Glen Echo Amusement Park · Madeira School · Montgomery Co. Agency (Under const.) · Fairfax Co. · Arlington Co.

Approximate Mileages: 6.3 · 2.4 · 5.0 · 3.1 · 1.4

Scale of Miles: 1 0.5 0 0.5 1 — ONE INCH EQUALS ABOUT 1.1 MILES 1:71,000

Columns: A B C D E F

Rows: 1 2 3 4 5 6

77°12′ · 39°04′ · 39°00′ · 38°56′


F
G
H
J
K
L
77°04'
77°00'
N
S
E
W
U.S. 40
Aspen Hill
Hermitage Park
Georgian Forest
Sandy Spring
Indian Spring CC
Ashton
Colesville
Meadowood
Colesville Gardens
Fairland
Hollywood Park
Twin Brook
Wheaton City
Glenmont Hills
Glenmont Village
Glenmont
Glenmont Forest
Spring Lake Park
Montrose
Randolph
Viers Mill Village
Connecticut Avenue Estates
Wheaton Crest
Arcola
Wheaton Regional Park
Springbrook Forest
Spring Brook
Quaint Acres
Connecticut Gardens
College View
Wheaton Hills
Wheaton
WTOP
Kensington View
Wheaton Forest
Garrett Park Estates
Garrett Park
North Kensington
Kensington Heights
Glen Haven
Chestnut Ridge Manor
Burnt Mills
Burnt Mills Res.
Naval Ordnance Laboratory
Whiteoak
Georgetown Preparatory School
Oakland Terrace
Glenview
Northbrook Estates
Cameron Heights
Mc Donald Knolls
Kensington
Homewood
Kensington Estates
Carroll Knolls
Forest Estates
Forestville
Forest Glen
Woodside Manor
Capitol View Park
Four Corners
Fairway
Woodmoor
Indian Spr Vil.
Hillendale
Wildwood Manor
Lone Oak
Rock Creek Hills
Sligo Park Golf Course (Public)
Argyle Park
Indian Spring Terrace
Indian Spring Park
Franklin Knolls
Brookside Forest
Seven Oaks
Highland View
Northwest Park
Oakview
Hampshire Hills
Avenel
Adelphi
Ashburton
Wyngate
Hendry Estates
Alta Vista
Maplewood
Alta Vista Terrace
Oakmont
Ayrlawn
Sonoma
Pooks Hill
Lyons Hill Estates
Montgomery Hills
Woodside Slegord
Woodside Park
South Woodside Park
Woodside Forest
Northwest
Springbrook
Lewis Heights
National Naval Medical Center
Nat'l Institutes of Health
North Chevy Chase
Rock Creek Knolls
Rosemary Hills
Rock Creek Gardens
Rock Creek Forest
Chevy Chase Lake
Greenbrook Village
Rosedale Park
W Chevy Chase Heights
Glenwood
Westboro
Edgemoor
Bradley Village
Bethesda
Chevy Chase Club
Chevy Chase
Chevy Chase Gardens
Kenwood
Kenwood Club
Wood Acres
Springfield
Somerset
Friendship Heights
Bradley Hills
Meadowbrook
Brookdale
Glen Echo Heights
Glen Mar Park
Sumner
Westgate
Tenleytown
Westmoreland Hills
Wesley Heights
Foxhall Village
Georgetown
Cleveland Park
McLean Gardens
Mt. Pleasant
Brightwood
Petworth
Takoma Park
Silver Spring
Carole Highlands
Hillwood Manor
Chillum Manor
Chillum
Chillum Gardens
Chillum Heights
Green Meadows
Queens Chapel Manor
Mt. Rainier
Brentwood
Brookland
Lamond
Hamptons Knolls
Michigan Park Hills
Fort Totten Park
Eckington
Trinidad
Ivy City
Langley Park
New Hampshire Estates
Stratford Plaza
Flower Avenue Park
University Manor
University City
Lewisdale
Northwest Branch Park
Green Meadows
Langdon
Rosslyn
Cherrydale
Colonial Vil
Radnor Heights
Ft. Myer Hts.
Arlington
Bellevue Forest
Beechwood Hills
Foxhall Village
Battleground Cemetery
Fort Stevens
Soldiers Home
Mt. Pleasant
Ft. Slocum Park
Ft. Totten Park
Providence Hospital
Dunbarton College
Pierce Mill 1822
Nat'l Bureau of Standards
WRC Radio & TV Studios
WMAL-TV
WRC
WMAL
WTOP
Columbia C.C.
White Flint G.C. (Public)
Fort Dupont G.C. (Public)
Walter Reed Army Medical Center
Nat'l Shrine of the Immaculate Conception
Franciscan Monastery
Trinity College
Catholic University
Kenyon College
Washington Golf & Country Club
Washington Sanitarium
Public Golf Course
Rock Creek Park
Glover Park
Military Road
Nature Cen.
Rock Creek Cemetery
Arlington Cemetery
Lincoln Mem.
Washington Monument
The Mall
Constitution
Capitol
Union Station
Public Library
Old Post Office
Pan American Union
Organization of American States
Nat'l Academy of Sciences
Nat'l Academy of Engineering
Nat'l Academy of Public Administration
Nat'l Geographic Society
Nat'l Museum of Natural History
Nat'l Museum of History & Technology
Nat'l Museum of Art
Nat'l Museum of Art Gallery
Nat'l Museum of Art Gallery
Nat'l Museum of Art Gallery

Seeing the Sights in WASHINGTON and VICINITY

To help you enjoy your visit to Washington, some of the high spots are listed here. Admission is free unless otherwise specified. Information was up to date at time of publication, but is subject to change. Dark blue index numbers (L-5) refer to the map on this side, while the red index numbers refer to the map on the other side.

AGRICULTURAL RESEARCH CENTER (N-3). Research on better farming and farm living. 8-4:30 Mon.-Fri.

ALEXANDRIA (G-9). Of particular interest are Carlyle House, now a museum, 10-6 daily, 30c; Christ Church (1773) 9-5 weekdays, 2-5 Sun.; Friendship Veterans Fire Engine Company, a national shrine, 9-5 Mon.-Sat.; Gadsby's Tavern, collection of early Americana, 10-5 daily May-Nov., 25c; George Washington Masonic Nat. Mem., relics, portraits, 9-5 daily; Stabler-Leadbeater Apothecary (1792), a museum, 10-5 weekdays.

AMERICAN PHARMACEUTICAL ASSN. (D-5). Historical exhibits. (Temporarily closed).

AMERICAN RED CROSS (E-5). Exhibits dramatize activities in war and peace. 9-4 Mon.-Fri.

ANDERSON HOUSE (D-3). Headquarters, museum of Society of Cincinnati, founded by Washington. 2-4 weekdays.

AQUARIUM (F-5). Fresh-water fish in natural settings. 9-5 daily.

ARCHIVES BUILDING (G-5). Declaration of Independence, Constitution, other documents. 9-10 Mon.-Sat., 1-10 Sun.

ARLINGTON NAT. CEM. (A-7). America's largest military cemetery; Tomb of Unknown Soldier. Custis-Lee Mansion National Memorial on grounds (25c). Cemetery open daily, 7:30-5 Oct.-March; 7:30-7 April-Sept.

BOATING. Boats may be rented at many points on Potomac River.

BOTANIC GARDEN (H-6). Horticultural displays. 9-4 Sun.-Fri., 9-12 Sat.

BUREAU OF ENGRAVING AND PRINTING (E-6). Paper money made here. Tours 8-11, 12:30-2 Mon.-Fri.



CAPITOL (H-6). Guided tours 9-3:55 daily. 25c. Building open 9-4:30 daily. Visitors may see House and Senate sessions if sponsored by a Member of Congress or on tour.

CHERRY TREES. Blossom time, early April, transforms portions of Potomac Park into masses of pink and white.

CORCORAN GALLERY OF ART (E-5). Chronology of American art. 10-4:30 Tues.-Fri., 9-4:30 Sat., 2-5 Sun.

DEPT. OF INTERIOR MUSEUM (D-5). Exhibits, movies. 8-4 Mon.-Fri.

DUMBARTON HOUSE (C-3). Authentic Colonial furnishings. Open 10-5 weekdays. Closed Aug.

EXECUTIVE DEPARTMENTS. Post Office Dept. (F-5), with Postal History Museum. 10-4. Dept. of Labor (F-5), library, photo-mural display. 8:15-4:45. New State Dept. Bldg. (D-5), the Great Seal, exhibit of department functions. 8:45-5:30. Dept. of Commerce (E-5), occasional exhibits, aquarium. 8-6. All buildings open Mon.-Fri.

F.B.I. (Department of Justice) (F-5). Activities of "G-men" described on tours, 9:30-4 Mon.-Fri. at Ninth St. entrance of Justice Dept. Bldg. on Pennsylvania Ave.

FEDERAL RESERVE (D-5). New structure typifies classic architecture of Federal bldgs. 8:45-5:15 Mon.-Fri.

FOLGER SHAKESPEARE LIBRARY (D-6). Reproduction of Elizabethan theater. 11-4:30 Mon.-Sat.

FRANCISCAN MONASTERY (K-5). Replicas of Holy Land shrines, catacombs. 8-5 daily.

FREER GALLERY OF ART (F-6). Oriental art, Whistler paintings. 9-4:30 daily.

GLEN ECHO AMUSEMENT PARK (E-5). Rides, swimming, Kiddieland, other facilities. Daily in Summer. Fees.

GREAT FALLS TAVERN (B-4). Historic inn, now a museum. 10-6 daily in Summer, week ends all year.

HOUSE WHERE LINCOLN DIED (F-5). Maintained as when the President died. 9-5:30 Mon.-Sat.; 12:30-5:30 Sun. 10c.

JEFFERSON MEMORIAL (E-7). Imposing marble memorial. 9-9 daily.

KENILWORTH AQUATIC GARDENS (L-6). Lily and lotus plants in bloom June-Sept. Daily dawn to dusk.

LIBRARY OF CONGRESS (G-6). Contains about 38,000,000 items, including Gutenberg Bible. 9 a.m.-10 p.m. weekdays, 11:30 a.m.-10 p.m. Sun.

LINCOLN MEMORIAL (D-6). Magnificent edifice dominated by seated statue of Lincoln 9 a.m.-10 p.m. daily.

LINCOLN MUSEUM (Ford's Theater) (F-5). Exhibit of President's life preserved at assassination scene. 9-9 weekdays, 12:30-9 Sun. 10c.

MARINE CORPS MEMORIAL (B-6). Depicts flag-raising on Iwo Jima.

MEMORIAL CONTINENTAL HALL (E-5). Headquarters D.A.R. Museum of Decorative Arts. 10-3 Mon.-Fri.

MOUNT VERNON (G-12). Washington's home on the Potomac. 9-5 daily March-Sept., 9-4 daily Oct.-Feb. 75c.



NAT. ARBORETUM (K-6). Wide variety of trees, plants. 8-4:30 Mon.-Fri. Special displays in spring, fall.

NAT. GALLERY OF ART (G-6). The "American Louvre." Paintings, sculptures from noted collections. 10-5 Mon.-Sat., 2-10 Sun.

NAT. GEOGRAPHIC SOCIETY (E-4). Mementos from expeditions. 9-4:30 Mon.-Fri.

NAT. SHRINE OF THE IMMACULATE CONCEPTION (K-6). Tours 9-5 daily.

NAT. ZOOLOGICAL PARK (H-6). Wide collection of birds, mammals, reptiles. 9:30-5 daily.

NAVAL OBSERVATORY (B-2). Tours 2 p. m. Mon.-Fri. Night tours by reservation. No children under 12.

FREEWAYS OF THE FUTURE

These proposed Interstate and Defense Highways are shown as a matter of public interest. Locations are general and may vary slightly as roads are built. [I-95] indicates current construction.

Washington, D. C. and vicinity

MAP AND VISITOR'S GUIDE

1961



Have you made a trip into YOUR OWN countryside lately?

Just down the road is a wealth of things to see and do which you'll especially enjoy—family-style.

Whether you pack a picnic...go hunting antiques... do just plain sight-seeing...or simply take the folks for a drive, you'll find your car will open new horizons for all the family.

Happy Motoring!

Happy Motoring is a trade name registered in the U.S. Patent Office

Happy says: When you travel by car... you see more by far!



Lithographed in U.S.A. W1963

Continuation to Dulles International Airport

Scale of Miles

Falls Church

Fairfax

ARLINGTON BOULEVARD

Annandale

Springfield

Alexandria

Washington

MARYLAND

VIRGINIA

DISTRICT OF COLUMBIA

FORT BELVOIR

MILITARY RESERVATION

ESSO

Clarendon
Ballston
Lyon Park
Buckingham
Arlington Forest
Glencarlyn
GLENCARLYN PARK
Parkglen
Barcroft
Columbia Forest
Baileys Crossroads
Virginia Heights
Cleveland Heights
Washington-Virginia Airport
Dowden Terrace
Claremont
Shirlington
North Fairlington
Parkfairfax
South Fairlington
Beverley Hills
Arlington Village
Green Valley
Nauck
Arlington National Cemetery
Memorial Bridge
Pentagon
Virginia Highlands
Aurora Hills
Nat'l Orthopedic & Rehabilitation Hospital
Potomac Park
Washington Channel
Naval Air Station
Washington National Airport
Bolling Air Force Base
Marine & National Yacht Club
Naval Research Lab.
Anacostia SW
South Capitol St.
Anacostia
Fandle Highlands
SE
Hillcrest
Garfield
FT. STANTON PARK
St. Elizabeth's Hospital
Congress Hts.
Camp Simms (D.C.N.G.)
FORT GREBLE PARK
Washington Highlands
Barney Circle
Pandle Circle
Suitland Pkwy.
Oxon Run G.C.
Columbia Gardens
Glassmanor
North Berneby
Berneby Manor Colo.
Forest Heights
Phelps Corner
Oxon Hill
Rosecroft Raceway
Old Dominion Boat Club
Christ Church (1773)
Woodrow Wilson Bridge (Under const.)
Alexandria
Va. Theological Seminary 1823
Episcopal High School 1839
Braddock Heights
Jefferson Park
Mt. Ida
St. Asaph
Del Ray
Braddock
Westover
Warwick Village
Shirley Duke
Cameron Station Quartermaster Depot
Wakefield
Cameron Valley
George Washington Nat'l Masonic Mem.
Rosemont
Seminary
Cameron
Clermont
Burgundy Village
Wilton Woods
Jefferson Manor
Fairhaven
Belle Haven
Belle View
New Alexandria
Rose Hill Farms
Penn Daw
Virginia Hills
Groveton Heights
Groveton
Bucknell
Hybla Valley
Marlan Forest
Wellington
Hollin Hall
Gum Springs
Collingwood
Plymouth Haven
Woodley Hills
Engleside
Mount Vernon
Fort Hunt
Fort Foote
Fort Foote Village
New Glatz
St. John's Church 1723
Broad Creek
Silesia
Piscataway Creek
Ft. Washington Site of Fort Warburton Manor 1659
Ft. Washington Yacht Club
Indian Head
Dogue Creek
Little Hunting Creek
Hunting Creek
Four Mile Run
Cameron Run
Sheridan Pt.
Jones Pt.
Marshall Pt.
Haines Pt.
Mason Neck
Mason Neck Nat'l Wildlife Refuge
Pohick Bay Regional Park
Gunston Cove
Belle Haven C.C.
Belle Haven Creek
Woodlawn Plantation
George Washington's Gristmill (Restored)
Old Fort Road
Fisher Road
Livingston Road
Indian Head Road
Tucker Road
Overlook Ave.
Chesapeake St.
Howard Rd.
Good Hope Road
Naylor Road
Alabama Ave.
Minnesota Ave.
Maryland Ave.
Massachusetts Ave.
Branch Ave.
Suitland Road
Nichols Ave.
Portland St.
Congress Hts.
Fort Greble Park
Columbia Gardens
Phelps Corner
Oxon Hill
Rosecroft Raceway
Woodlawn Plantation
Mason Neck Nat'l Wildlife Refuge
Pohick Bay Regional Park
Gunston Cove
Belle Haven C.C.
Belle Haven Creek

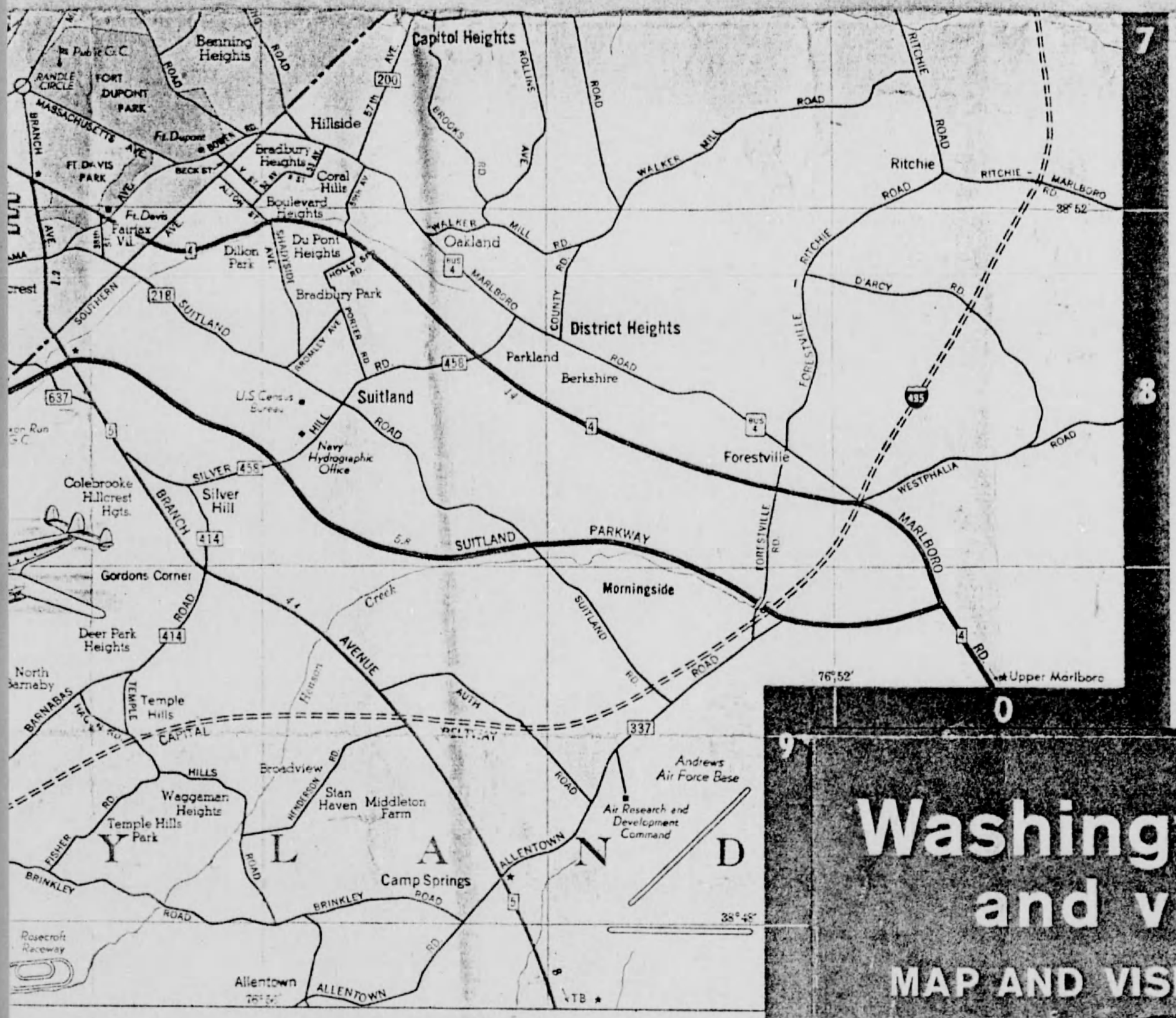

hibits. Tropical plantings in patio. 8:30-4 Mon.-Sat. 10c.

PENTAGON. (H-7). World's largest office building. 7:30-6 Mon.-Fri.

POHICK CHURCH (D-12). Restored edifice designed and attended by Washington. 9-5 daily.

ROCK CREEK PARK (H-4, 5). Scenic tract offers recreational facilities.

SMITHSONIAN INSTITUTION (F-6). Natural history, scientific, art, industrial, aviation displays. 9-4:30 daily.

SUPREME COURT (J-6). Judicial capital of U.S. 9-4:30 Mon.-Fri., 9-12 Sat.

TEXTILE MUSEUM (C-3). Rugs, textiles from 1200 B.C. to 19th century. 1-5 Tues.-Sat. Oct.-May 30.

TREASURY BUILDING (E-5). Exhibits include early money, treasury drafts. 9:30-3:30 Mon.-Fri. (9:30-1 Nov.-Feb.)

TRUXTUN-DECATUR NAVAL MUSEUM (E-4). Hall of Naval History. 12-5 Tues.-Fri., Sun.; 10:30-5 Sat.

WASHINGTON CATHEDRAL (B-1). One of world's largest church buildings. Woodrow Wilson tomb. Daily.

WASHINGTON MONUMENT (E-6). Wide-spread views from 555-foot memorial shaft. Elevator 10c. 9-5 daily.

WASHINGTON NAT. AIRPORT (H-8). Operations seen from lounge or observation deck (10c).

WAX MUSEUM (C-5). Life-like figures. 9-9 daily. 75c (children 50c).

WHITE HOUSE (E-5). Presidential home. 10-12 Tues.-Sat.

WOODLAWN PLANTATION (E-12). Home and gardens. 10-5 daily. 75c.

1961

Washington, D. C. and vicinity

MAP AND VISITOR'S GUIDE

ESSO



HUMBLE OIL & REFINING COMPANY

HISTORIC AND OTHER POINTS OF INTEREST

Academy of the Holy Cross	G-3
Adelphi Mill	K-4
Agricultural Research Center	N-3
Air Research & Development Command	N-9
American University	G-5
Annandale Normal Institute	M-2
Amphitheatre	H-5
Anacostia Park	L-6
Andrews Air Force Base	N-9
Archbold Pkwy.	G-6
Arlington Court House	G-7
Arlington Hospital	F-7
Arlington National Cemetery	G-7
Army Map Service	F-5
Battleground Cemetery	J-4
Battery Kemble Park	G-6
Bolling Air Force Base	J-8
Broadcast House (WTOP)	G-5
Byrd Stadium	K-4
Cabin John Park	E-4
Cameron Sta. Quartermaster Depot	F-9
Camp Richwood	C-4
Camp Springs	K-8
Capitol (The)	J-7
Catholic University	K-5
Central Intelligence Agency (Under Const.)	E-5
Christ Church	H-9
Coast Guard Radio Station	F-11
College Park Airport	M-4
D.C. General Hospital	K-7
D.C. Village	J-9
Dumbarton College	H-5
Engineer Proving Ground	D-11
Episcopal High School	G-9
Fairfax Hospital	C-8
Falls Church	D-7
Falls Church Airport	D-8
Fort Belvoir Military Reservation	E-12
Fort Davis	L-8
Fort Davis Park	L-7
Fort Dupont	L-7
Fort Dupont Park	L-7
Fort Foote	J-11
Fort Greble Park	J-8
Fort Hunt	H-12
Fort Mclon Park	L-7
Fort Myer	G-7
Fort Slocum Pk.	J-5
Fort Stanton Park	K-8
Fort Stevens	J-5
Fort Totten Park	J-5
Fort Washington—Site of "Warburton Manor"	J-12
Ft. Washington Yacht Club	J-12
Fountain of Faith	C-7
Four Chaplains Mem.	C-7
Franciscan Monastery	K-5
Gen. Services Warehouse	D-10
Georgetown Preparatory School	F-3
George Washington Nat. Hipponic Mem.	E-9
Glenmont Park	F-8
Glen Echo Amusement Park	E-5
Glover Park	G-6
Goddard Space Flight Center (N.A.S.A.)	D-4
Great Falls of the Potomac	B-3
Great Falls Park	B-4
Great Falls Tavern (History & Nature Mus.)	B-4
Greenbelt Park	N-4
Holmes Run Park	D-8
Kenilworth Aquatic Gardens	L-6
Little Falls Branch Pk.	F-5
Lubber Run Park	F-7
Madeira School	B-4
Masonic and Eastern Star Home	J-5
Montgomery Co. CH	E-1
Mount Vernon	G-12
Mount Vernon Seminary	G-6
National Arboretum	K-6
National Bureau of Standards	N-5
Nat. Institutes of Health	F-3
National Naval Medical Center	G-3
National Orthopedic and Rehabilitation Hospital	G-8
Nat. Shrine of the Immaculate Conception	K-6
Nat. Training School for Boys	L-6
National Yacht Club	H-9
Nat. Zoological Park	H-6
Naval Air Station	J-8
Naval Ordnance Lab.	K-2
Naval Research Lab.	J-9
Navy Hydrographic Office	M-8
Northwest Branch Pk.	K-4
Old Dominion Boat Club	H-9
Paint Branch Pk.	L-4
Palisades Park	F-6
Peace Cross	L-5
Pentagon	H-7
Pierce Mill	H-5
Plant Industry Station (U.S. Dept. of Agr.)	N-3
Pohick Church	D-12
Prince Georges General Hospital	M-6
Providence Hospital	K-5
Radio Station WWAL	E-3
Radio Station WDL	H-3
Radio Station WRC	K-5
Radio Station WTOP (Broadcast House)	H-2 G-5
Radio Station WWDC	K-4
Rock Creek Park G-3, H-4 & 5	
Rosecroft Raceway	L-10
St. Elizabeths Hospital	K-8
St. Johns Church	J-11
Sibley Mem. Hosp.	F-5
Sligo Creek Park	J-3, K-4
Soldiers Home	J-5
Suburban Hospital	F-4
Taylor Model Basin	D-4
TV Transmitter WWAL	G-5
TV Transmitter WTOP	G-5
TV Transmitter WTTG	F-7
Trinity College	J-6
Union Station	J-7
U.S. Census Bureau	M-8
University of Maryland	L-4
Virginia Theological Seminary	G-9
Walter Reed Army Medical Center	J-4
Walter Reed Army Med. Center—Forest Glen Section	B-3
Washington Nat. Cem.	J-6
Washington Monument	B-7
Washington National Airport	J-8
Washington Sanitarium	K-4
Washington's Grist Mill	F-12
Washington-Virginia Airport	F-8
Washington Y.C.	K-7
Woodlawn Plantation	E-12
Wheaton Regional Pk.	N-2
White House	N-7
WRC Radio & TV Studios	G-5
Xaverian College	K-3
Zoological Park	H-6

GOLF AND COUNTRY CLUBS

Anacostia Park G.C. (Public)	K-6
Army and Navy C.C.	A, G-8
Belle Haven C.C.	H-10
Bethesda Country Club	E-3
Burning Tree Country Club	C-3
Chevy Chase Club	C-2
Columbia Country Club	G-4
Congressional Country Club	D-4
Falls Road Pub. G.C.	D-5
Ft. Hunter G.C.	E-12
Fort Dupont Park G.C. (Public)	L-7
Indian Spring Country Club	J-3
Kenwood Club	F-4
North Port G.C. (Public)	E-12
Dixon Run Golf Course	E-9
Pinehurst Golf Center	E-6
Prince Georges Golf and Country Club	B-4
Rock Creek G.C. (Public)	H-5
Sligo Park Golf Course (Public)	J-3
Washington G. and C.C.	F-6
Westmoor C.C.	B-6
White Flint G.C. (Pub.)	F-2
Woodmont Country Club	E-3

INDEX TO STREETS AND NEIGHBORHOODS

Garfield	D-10
Garfield	K-8
Garrett Park	G-2
Garrett Pk. Estates	G-2
Georgetown	H-6
Georgian Forest	H-1
Glassmanor	K-9
Glenarden	G-6
Glenbrook Village	G-4
Glencarlyn	F-8
Glen Cove	G-5
Glendale	B-4
Glendale	L-7
Glen Echo	E-4
Glen Echo Heights	F-5
Glen Haven	H-3
Glen Nar Park	F-5
Glenmont	G-7
Glenmont	H-2
Glenmont Forest	H-2
Glenmont Hills	H-2
Glenmont Village	H-2
Glenridge	N-5
Glenview	H-3
Glenwood	F-4
Gordons Corner	L-9
Green	C-7
Green Acres	F-5
Greenbelt	N-4
Green Manor	M-5
Green Meadows	K-4
Green Valley	G-8
Greenway	C-4, L-7
Greenwich Forest	F-4
Groveton	G-10
Grosvenor Heights	G-10
Guilford	F-10
Gum Springs	G-11
Halls Hill	F-7
Halsing	F-2
Hampshire Hills	K-3
Hampshire Knolls	K-4
Hanbys Estates	F-3
Hermitage Park	H-1
Highland Park	E-7
Highland View	J-3
Hollandale	K-3
Hollibrook	D-9
Hillcrest	L-8
Hillcrest Heights	L-8
Hillside	N-7
Hilltop Manor	M-5
Hollwood	E-7
Hollwood Manor	F-6
Hollin Hall	H-11
Hollywood	M-3
Hollywood Park	K-2
Homewood	H-3
Howard	C-6
Hume	H-9
Huntington	F-4
Huntington Terrace	F-4
Hyattsville	L-5
Hyde Valley	G-11
Hynesboro	G-5
Idylwood	C-7
Indian Spring Park	J-3
Indian Spr. Terrace	J-3
Indian Spr. Village	J-3
Ingleside	D-5
Ivy City	K-6
Jefferson Manor	G-10
Jefferson Park	G-9
Jefferson Village	D-7
Kathmere	E-10
Kenwood Gardens	K-5
Kenilworth	M-6
Kensington	H-3
Kensington Estates	G-3
Kensington Heights	H-2
Kensington View	H-2
Kent	F-6
Kentland	N-6
Kent Village	N-6
Kenwood	F-4
Kings Manor	D-5
Kirkwood	K-5
Knollwood	L-5
Lacey Forest	F-7
Lamont Estates	E-8
Lakewood	E-8
Lamond	J-4
Landover	N-6
Langley Estates	N-5
Langley Park	M-3
Lanham	K-6
Langley Forest	D-5
Langley Park	K-4
Lanham	G-5
Larchwood	F-7
Layhill Estates	E-10
Lee Boulevard Hts.	E-8
Leewood	F-6
Leisure World	B-7
Leland Hills	G-6
Lewisdale	K-4
Lewisdale	L-5
Linden	F-3
Linden Hills	G-2
Linden Park	H-4
Linkwood	H-3
Linkwood Estates	H-3
Linkwood Hills	H-3
Linworth	K-6
Lisbon	E-5
Little Falls Heights	D-5
Little Falls Park	E-5
Little Falls Terrace	E-5
Locust Grove	E-6
Locust Hills	F-6
Lockmanor	F-2
Lynnbrook	D-10
Lyon Park	G-7
Lyon Village	G-7
Madison Manor	E-7
Magnolia	C-6
Maidstone	E-8
Maplewood	F-3
Marian Forest	H-11
Maryland Park	M-7
Masonville	D-8
Maywood	F-7
McDonald Knolls	J-3
McLean	D-5
McLean Gardens	G-5
Meadowood	J-1
Merrifield	C-7
Michigan Park Hills	K-5
Middleton Farm	M-9
Missouri Terrace	E-6
Montgomery Hills	H-3
Montrose	F-2
Morningside	N-9
Mount Hermon Park	E-10
Mount Ida	H-9
Mount Pleasant	E-8
Mount Pleasant	J-6
Mount Rainier	K-5
Muirkirk	N-2
Neale	G-8
New Alexandria	H-10
New Carrollton	J-10
New Hampshire Estates	K-4
New Hampshire Gardens	K-4
North Barnaby	L-9
North Brentwood	L-5
Northernwick Estates	H-3
North Chevy Chase	G-3
North Englewood	M-6
North Fairlington	G-8
North Kensington	G-3
Northmont	H-3
North Springfield	D-10
Northwest Park	K-3
Northwood Park	J-3
Oakland	M-8
Oaklawn Terrace	H-3
Oakmont	F-3
Oakview	K-3
Oakwood	F-10
Orchardale	G-5
Overlea Knolls	E-7
Owens Hill	K-9
Parkfairfax	G-8
Parkglen	F-8
Parkland	M-8
Parkway Estates	M-5
Parkwood	G-3
Peaceful	B-4
Penn Daw	G-10
Penwerth	J-5
Phelps Corner	K-9
Pinecrest Park	C-6
Pinecrest	E-9
Pine Acres	B-8
Pineview	F-4
Pleasant Acres	C-8
Plummers Haven	H-12
Poplar	D-12
Poplar Hill	F-3
Poplar Heights	C-7
Poplar Hill	B-6
Potomac	C-3
Potomac Heights	F-6
Powhatan Hills	G-4
Prospect Hill	B-4
Providence Forest	D-5
Quaint Acres	K-2
Queen Chapel Manor	L-5
Queenstown	L-5
Radiant Valley	N-5
Radnor Heights	G-7
Rancle Highlands	K-7
Randolph	F-2
Ramson Village	M-7
Ravenwood	E-8
Rhode	G-7
Riverdale	L-5
Riverside Heights	M-4
Riverside Hills	M-5
Riverwood	F-6
Rock Creek Forest	H-4
Rock Creek Gardens	H-4
Rock Creek Hills	G-5
Rock Creek Knolls	H-4
Rockcrest	E-1
Rockville	E-1
Rogers Heights	M-5
Rollingwood	H-4
Rosedale Park	G-4
Rosemary Hills	H-4
Rosemont	H-9
Rossby	C-7
Round Hill	C-8
St. Joseph	N-9
Seat Pleasant	K-7
Seminary	G-9
Seven Corners	E-7
Seven Oaks	J-3
Sherwood	D-7
Shirley Duke	F-9
Sherlington	G-8
Silver Hill	L-8
Silver Rock	F-1
Silesia	J-11
Silver Spring	J-4
Silver Springs	F-10
Sligo Hollow	E-7
Somerset	G-5
Sonoma	F-3
South Fairlington	G-9
South Woodside Pk.	J-3
Springbrook	J-2
Springbrook Forest	J-2
Springbrook Ter.	M-5
Springfield	D-10, F-4
Springfield Sta.	D-10
Spring Hill	C-5
Spring Lake	A-6
Spring Lake Park	F-2
Springvale	D-10
Spring Valley	G-5
Stallordale	D-8
Stan Haven	M-9
Stratford Hills	E-6
Stratford Plaza	K-4
Suitland	M-8
Sumner	F-5
Sunnybrook	M-5
Sunnyside	M-3
Swinks Mill	C-5
Takoma Park	J-4
Tara	E-7
Temple Hills	L-9
Temple Hills Park	L-9
Tenleytown	G-5
The Hamlet	G-4
Tremont Gardens	D-7
Trinidad	K-6
Tuxedo	M-6
Twin Brook	F-1
Tyler Park	D-7
Tyson's Corner	C-6
University City	K-4
University Hills	L-4
University Manor	K-4
University Park	L-4
Varnville	N-2
Vienna	B-6
Vienna Woods	B-7
Viers Mill Village	G-2
Villa Heights	M-5
Virginia Forest	D-7
Virginia Heights	F-8
Virginia Highlands	H-2
Virginia Hills	F-10
Waggaman Heights	L-9
Wakefield	F-9
Wallaven	E-10
Walnut Hill	C-7
Walter Heights	D-5
Warwick Village	H-9
Washington Heights	K-8
Waverly Hills	F-7
Wellington	H-11
Wesley Heights	G-6
Westboro	G-4
W. Chevy Chase Hts.	G-4
West Falls Church	D-7
Westgate	F-5
Westhaven	F-5
West Lanham Hills	N-5
Westlawn	D-7
West McLean	D-6
Westmoreland Hills	F-5
Westover	E-7
Westover	H-9
Wheaton	H-2
Wheaton City	G-2
Wheaton Crest	H-2
Wheaton Forest	H-2
Wheaton Hills	H-2
White House Hts.	N-6
Whitehall	K-2
Wildercroft	N-4
Willowood Manor	F-3
Willerburn Acres	E-2
Williston	E-7
Wilton Woods	G-10
Windsor Estates	E-11
Wood Acres	F-4
Woodfield	B-6
Woodhaven	F-4
Woodlawn	N-5
Woodley Hills	E-12
Woodland Acres	E-6
Woodmont	G-4
Woodmoor	J-3
Woodside	H-4
Woodside Forest	J-3
Woodson Knolls	N-5
Woodside Manor	H-3
Woodside Park	J-3
Wyngate	F-3
Yorktown Village	G-5

ESSO